

**NOTICE!!**

**These documents have been scanned!**

**Do not place un-scanned documents beneath this notice!**

**Do not remove this notice from this file!**

GPO Jacket No. 560-102  
Print Order 61540  
Rise Business Services, LLC  
Job=AZ15 5/14/2019



Box Number= AZ15050



Claim Begin-End: AMC414079-AMC414082

1 Initial Receipt



AZ15050-3

AMC414065-AMC414430

**NO  
DOCUMENTS  
FOUND**

NO DOCUMENTS FOUND  
NO DOCUMENTS FOUND

**NOTICE!!**

**These documents have been scanned!**

**Do not place un-scanned documents beneath this notice!**

**Do not remove this notice from this file!**

GPO Jacket No. 560-102  
Print Order 61540  
Rise Business Services, LLC  
Job=AZ15 5/14/2019



Box Number= AZ15050



Claim Begin-End: AMC414079-AMC414082

2 Correspondence



AZ15050-3

AMC414065-AMC414430

Attention: Rebecca Heick and Tony Smith

In reply and Reference to: 3800 (9310) TS AMC 414079

Attached is 6 of the 8 notarized and signed letters that you requested for each claimant showing that Ron Parker was acting in our behalf and was our authorized agent and representative in signing the location notice.

The other 2 claimants have sent theirs separate in the mail.

Sincerely

Nick Mckinlay

435-862-4158

RECEIVED  
BLM AZ STATE OFFICE  
2013 MAY 31 PM 2:18  
PHOENIX, ARIZONA



# United States Department of the Interior

BUREAU OF LAND MANAGEMENT

Arizona State Office

One North Central Avenue, Suite 800

Phoenix, Arizona 85004-4427

[www.blm.gov/az/](http://www.blm.gov/az/)



RECEIVED  
BLM AZ STATE OFFICE  
2013 MAY 31 PM 2:18  
PHOENIX, ARIZONA

May 17, 2013

In Reply Refer To:  
3800 (9310) TS  
AMC414079

CERTIFIED MAIL – RETURN RECEIPT REQUESTED NO. 7012 3050 0001 10194149

## NOTICE

AMY & NICHOLAS MCKINLAY  
3623 PRICE HILLS DR  
SAINT GEORGE, UT 84790-6336

This Notice Affects Those Claims  
Shown in the Block Below

AMC414079  
REDDUCK #1

---

### Locator Requirements for Association Placer Mining Claims Additional Information Required

The Bureau of Land Management (BLM) Arizona State Office received the location notice(s) for the association placer mining claim(s) listed above. You are included as a locator of the claim(s).

You must be qualified to locate an association placer mining claim and your mining claim must conform to the requirements of Federal law, 30 U.S.C. 35, 36, and regulations at 43 CFR 3832.22. These laws allow the location of placer mining claims greater than 20 acres so long as each of the locators has a bona fide interest in the claims, and has located the claims independently, for their own self-interest, and in good faith. The law is well established that a person cannot use the names of his friends, relatives, or employees as locators in order to locate for his own benefit a greater area of placer ground than is allowable by law. A company or corporation is considered to be one entity, entitled to locate claims of no more than 20 acres in size. Any claim located using dummy locators is not a valid mining claim.

By recording these location notices with the BLM you are representing to the United States government that you meet the qualifications for locating an association placer claim and that you are not using the names of other persons as dummy locators to locate more than 20 acres per claim for your own benefit. In accordance with 43 CFR 3830.9, if you file a document that you know contains false, erroneous, or fictitious information or statements, you may be subject to criminal penalties under 18 U.S.C. 1001 and 43 U.S.C. 1212. The maximum penalty is 5 years in prison and/or a fine of \$250,000.

In accordance with 43 CFR 1822.10, all documents required to be filed with the BLM must contain the applicant's (claimant's) legal name and current address. Additionally, 43 CFR 3833.11 (b)(2) requires that a certificate of location of a mining claim or site contain the names and current mailing addresses of the locators of the claim.

In accordance with 43 CFR 3830.3, an agent may locate mining claims on your behalf as long as they are duly constituted and appointed.

Before we can complete the recordation of your association placer mining claims, we will need the following information:

A legal document from each claimant (such as a notarized power of attorney) showing that the person signing the location notice (Ron Parker) is acting on their behalf as their duly constituted and appointed agent or authorized representative. No response will cause a reduction in the acreage of the claim.

The claimants of the above named mining claim(s) are hereby afforded 30 days from receipt of this Notice in which to furnish the requested information. Failure to do so will subject the recordation of these claims to further adjudication which may result in a partial rejection of the recordation and a reduction in acreage claimed.

If, after reviewing the information in this letter you determine that you do not, in fact, qualify to locate an association placer mining claim, please relinquish the association placer mining claims and relocate as an individual placer mining claim under 43 CFR 3832.22(b).

In accordance with 43 CFR 3833.33, you may transfer, sell, or otherwise convey an association placer mining claim at any time to an equal or greater number of mining claimants. If you want to transfer an association placer claim to an individual or an association that is smaller in number than the association that located the claim, a) you must have discovered a valuable mineral deposit before the transfer; or b) upon notice from the BLM, you must reduce the acreage of the claim, if necessary, so that you meet the 20-acre per locator limit. Per 43 CFR 3830.5, a discovery means that you have found a valuable mineral deposit. Any association placer claim transferred that does not meet these requirements is not a valid mining claim

If you have any questions please contact Tony Smith, at 602-417-9355.

*Rebecca Heick*  
Rebecca Heick  
Group Administrator  
Lands and Minerals

RECEIVED  
BLM AZ STATE OFFICE  
PHOENIX, ARIZONA  
2013 MAY 31 PM 2:18

TO  
Bureau of Land Management  
(BLM)  
Phoenix Arizona

This letter is in response to the certified letter (3800 (9310) TS) sent by the United States Department of interior BLM Arizona State Office on May 17<sup>th</sup> 2013 to us (the owners of the Red Duck Claims AMC414079,AMC414080,AMC414081,AMC414082) located in Pinal County Arizona, asking us to provide the following:


-A legal document from each claimant showing that Ron Parker was authorized, and acting in our behalf as our agent and representative to sign the location notice.


Let it be known that I LARRY R. CHRISTENSEN gave Ron Parker full permission and authorization as our duly constituted and appointed agent and representative to act in our behalf in signing the location notice.

  
Signed

LARRY R. CHRISTENSEN  
Print

5/25/2013  
Date

  
Notarized by:




RECEIVED  
BLM AZ STATE OFFICE  
PHOENIX, ARIZONA  
2013 MAY 21 PM 2:18

TO  
Bureau of Land Management  
(BLM)  
Phoenix Arizona

This letter is in response to the certified letter (3800 (9310) TS) sent by the United States Department of interior BLM Arizona State Office on May 17<sup>th</sup> 2013 to us (the owners of the Red Duck Claims AMC414079,AMC414080,AMC414081,AMC414082) located in Pinal County Arizona, asking us to provide the following:


-A legal document from each claimant showing that Ron Parker was authorized, and acting in our behalf as our agent and representative to sign the location notice.


Let it be known that I Kim E. Christensen gave Ron Parker full permission and authorization as our duly constituted and appointed agent and representative to act in our behalf in signing the location notice.

  
Signed

Kim Christensen  
Print

5/25/2013  
Date

  
Notarized by:



RECEIVED  
BLM AZ STATE OFFICE  
2013 MAY 31 PM 2:18  
PHOENIX, ARIZONA



TO  
Bureau of Land Management  
(BLM)  
Phoenix Arizona

This letter is in response to the certified letter (3800 (9310) TS) sent by the United States Department of interior BLM Arizona State Office on May 17<sup>th</sup> 2013 to us (the owners of the Red Duck Claims AMC414079,AMC414080,AMC414081,AMC414082) located in Pinal County Arizona, asking us to provide the following:

-A legal document from each claimant showing that Ron Parker was authorized, and acting in our behalf as our agent and representative to sign the location notice.

Let it be known that I Allen E. Christensen gave Ron Parker full permission and authorization as our duly constituted and appointed agent and representative to act in our behalf in signing the location notice.


Allen E. Christensen  
Signed

ALLEN E. CHRISTENSEN  
Print

5/25/13  
Date

RECEIVED  
BLM AZ STATE OFFICE  
PHOENIX, ARIZONA  
2013 MAY 31 PM 2:18

Ryan Kirk VanLeeuwen  
Notarized by:



TO  
Bureau of Land Management  
(BLM)  
Phoenix Arizona

This letter is in response to the certified letter (3800 (9310) TS) sent by the United States Department of interior BLM Arizona State Office on May 17<sup>th</sup> 2013 to us (the owners of the Red Duck Claims AMC414079,AMC414080,AMC414081,AMC414082) located in Pinal County Arizona, asking us to provide the following:

-A legal document from each claimant showing that Ron Parker was authorized, and acting in our behalf as our agent and representative to sign the location notice.


Let it be known that I SUSAN B CHRISTENSEN gave Ron Parker full permission and authorization as our duly constituted and appointed agent and representative to act in our behalf in signing the location notice.

Susan B Christensen  
Signed

SUSAN B. CHRISTENSEN  
Print

5/25/2013  
Date

Ryan Kirk VanLeeuwen  
Notarized by:



RECEIVED  
BLM AZ STATE OFFICE  
PHOENIX, ARIZONA  
2013 MAY 31 PM 2:18

TO  
Bureau of Land Management  
(BLM)  
Phoenix Arizona

This letter is in response to the certified letter (3800 (9310) TS) sent by the United States Department of interior BLM Arizona State Office on May 17<sup>th</sup> 2013 to us (the owners of the Red Duck Claims AMC414079,AMC414080,AMC414081,AMC414082) located in Pinal County Arizona, asking us to provide the following:

-A legal document from each claimant showing that Ron Parker was authorized, and acting in our behalf as our agent and representative to sign the location notice.

Let it be known that I NICHOLAS MCKINLAY gave Ron Parker full permission and authorization as our duly constituted and appointed agent and representative to act in our behalf in signing the location notice.

Nicholas McKinlay  
Signed

NICHOLAS MCKINLAY  
Print

MAY 28 2013  
Date

Jonathan Brouse  
Notarized by: JONATHAN BROUSE



RECEIVED  
BLM AZ STATE OFFICE  
PHOENIX, ARIZONA  
2013 MAY 31 PM 2:18

TO  
Bureau of Land Management  
(BLM)  
Phoenix Arizona

This letter is in response to the certified letter (3800 (9310) TS) sent by the United States Department of interior BLM Arizona State Office on May 17<sup>th</sup> 2013 to us (the owners of the Red Duck Claims AMC414079,AMC414080,AMC414081,AMC414082) located in Pinal County Arizona, asking us to provide the following:

-A legal document from each claimant showing that Ron Parker was authorized, and acting in our behalf as our agent and representative to sign the location notice.


Let it be known that I Amy McKinlay gave Ron Parker full permission and authorization as our duly constituted and appointed agent and representative to act in our behalf in signing the location notice.

Amy McKinlay  
Signed

Amy McKinlay  
Print

5-28-13  
Date

Cindy Walters  
Notarized by: Cindy Walters  
5/28/13



RECEIVED  
BLM AZ STATE OFFICE  
2013 MAY 31 PM 2:18  
PHOENIX, ARIZONA



UNITED STATES POSTAL SERVICE


NICKMCKINLAY  
3623 S. Price Hills dr.  
St. George UT 84790

Flat Rate Mailing Envelope

Visit us at [usps.com](http://usps.com)



1006



85004

U.S. POSTAGE  
PAID  
ST. GEORGE, UT  
84790  
MAY 29, 13  
AMOUNT

\$5.60

00088952-16

BUREU OF LAND MANAGEMENT  
ARIZONA STATE OFFICE  
ONE NORTH CENTRAL AVENUE SUITE 800  
PHOENIX AZ 85004-4427

USPS TRACKING NUMBER



9505 5108 8952 3149 4554 02

**SENDER: COMPLETE THIS SECTION**

- Complete items 1, 2, and 3. Also complete item 4 if Restricted Delivery is desired.
- Print your name and address on the reverse so that we can return the card to you.
- Attach this card to the back of the mailpiece, or on the front if space permits.

1. Article Addressed to:

2013 JUN -3 PM 3:22

PHOENIX, ARIZONA

SUE & LARRY CHRISTESEN  
 567 S 170 W  
 IVINS, UT. 84738-6558

9310/TS/AMC414079

2. Article Number

*(Transfer from service label)*

7012 3050 0001 1019 4118

**COMPLETE THIS SECTION ON DELIVERY**

A. Signature

X

B. Received by (Printed Name)

LARRY R. CHRISTESEN

 Agent Addressee

C. Date of Delivery

D. Is delivery address different from item 1?  YesIf YES, enter delivery address below:  No


3. Service Type

 Certified Mail Express Mail Registered Return Receipt for Merchandise Insured Mail C.O.D.

4. Restricted Delivery? (Extra Fee)

 Yes


UNITED STATES POSTAL SERVICE



First-Class Mail  
Postage & Fees Paid  
USPS  
Permit No. G-10

- Sender: Please print your name, address, and ZIP+4 in this box •

U.S. Department of the Interior  
Bureau Of Land Management  
Arizona State Office  
One North Central Avenue  
Phoenix, AZ 85004-4427





# United States Department of the Interior

BUREAU OF LAND MANAGEMENT

Arizona State Office

One North Central Avenue, Suite 800

Phoenix, Arizona 85004-4427

[www.blm.gov/az/](http://www.blm.gov/az/)



May 17, 2013

In Reply Refer To:  
3800 (9310) TS  
AMC414079

CERTIFIED MAIL – RETURN RECEIPT REQUESTED NO. 7012 3050 0001 10194118

## NOTICE

SUE & LARRY CHRISTESEN  
567 S 170 W  
IVINS, UT 84738-6558

This Notice Affects Those Claims  
Shown in the Block Below

---

AMC414079  
REDDUCK #1

---

### Locator Requirements for Association Placer Mining Claims Additional Information Required

The Bureau of Land Management (BLM) Arizona State Office received the location notice(s) for the association placer mining claim(s) listed above. You are included as a locator of the claim(s).

You must be qualified to locate an association placer mining claim and your mining claim must conform to the requirements of Federal law, 30 U.S.C. 35, 36, and regulations at 43 CFR 3832.22. These laws allow the location of placer mining claims greater than 20 acres so long as each of the locators has a bona fide interest in the claims, and has located the claims independently, for their own self-interest, and in good faith. The law is well established that a person cannot use the names of his friends, relatives, or employees as locators in order to locate for his own benefit a greater area of placer ground than is allowable by law. A company or corporation is considered to be one entity, entitled to locate claims of no more than 20 acres in size. Any claim located using dummy locators is not a valid mining claim.

By recording these location notices with the BLM you are representing to the United States government that you meet the qualifications for locating an association placer claim and that you are not using the names of other persons as dummy locators to locate more than 20 acres per claim for your own benefit. In accordance with 43 CFR 3830.9, if you file a document that you know contains false, erroneous, or fictitious information or statements, you may be subject to criminal penalties under 18 U.S.C. 1001 and 43 U.S.C. 1212. The maximum penalty is 5 years in prison and/or a fine of \$250,000.



Requested PDA

✓ Received Robert & Bayle cert ✓

cert      Larry & Sue Christensen

cert      Kim & Afton Christensen

cert ✓      Amy & Nicholas McKinlay

In accordance with 43 CFR 1822.10, all documents required to be filed with the BLM must contain the applicant's (claimant's) legal name and current address. Additionally, 43 CFR 3833.11 (b)(2) requires that a certificate of location of a mining claim or site contain the names and current mailing addresses of the locators of the claim.

In accordance with 43 CFR 3830.3, an agent may locate mining claims on your behalf as long as they are duly constituted and appointed.

Before we can complete the recordation of your association placer mining claims, we will need the following information:

A legal document from each claimant (such as a notarized power of attorney) showing that the person signing the location notice (Ron Parker) is acting on their behalf as their duly constituted and appointed agent or authorized representative. No response will cause a reduction in the acreage of the claim.

The claimants of the above named mining claim(s) are hereby afforded 30 days from receipt of this Notice in which to furnish the requested information. Failure to do so will subject the recordation of these claims to further adjudication which may result in a partial rejection of the recordation and a reduction in acreage claimed.

If, after reviewing the information in this letter you determine that you do not, in fact, qualify to locate an association placer mining claim, please relinquish the association placer mining claims and relocate as an individual placer mining claim under 43 CFR 3832.22(b).

In accordance with 43 CFR 3833.33, you may transfer, sell, or otherwise convey an association placer mining claim at any time to an equal or greater number of mining claimants. If you want to transfer an association placer claim to an individual or an association that is smaller in number than the association that located the claim, a) you must have discovered a valuable mineral deposit before the transfer; or b) upon notice from the BLM, you must reduce the acreage of the claim, if necessary, so that you meet the 20-acre per locator limit. Per 43 CFR 3830.5, a discovery means that you have found a valuable mineral deposit. Any association placer claim transferred that does not meet these requirements is not a valid mining claim.

If you have any questions please contact Tony Smith, at 602-417-9355.



Rebecca Heick  
Group Administrator  
Lands and Minerals

**SENDER: COMPLETE THIS SECTION**

- Complete items 1, 2, and 3. Also, complete item 4 if Restricted Delivery is desired.
- Print your name and address on the reverse so that we can return the card to you.
- Attach this card to the back of the mailpiece, or on the front if space permits.

1. Article Addressed to:

GAYLE & ROBERT MCKINLAY  
 4614 W POLO CREEK CT  
 FRESNO, CA. 93722-3256

9310/TS/AMC414079

2. Article Number

*(Transfer from service label)*

7012 3050 0001 1019 4125

**COMPLETE THIS SECTION ON DELIVERY**

A. Signature

X

*Gayle McKinlay*

Agent

Addressee

B. Received by (*Printed Name*)

*gayle mckinlay*

C. Date of Delivery

*5-24-03*

D. Is delivery address different from item 1?  Yes

If YES, enter delivery address below:

No

3. Service Type

Certified Mail

Express Mail

Registered

Return Receipt for Merchandise


Insured Mail

C.O.D.

4. Restricted Delivery? (*Extra Fee*)

Yes

UNITED STATES POSTAL SERVICE



First-Class Mail  
Postage & Fees Paid  
USPS  
Permit No. G-10

- Sender: Please print your name, address, and ZIP+4 in this box •

U.S. Department of the Interior  
Bureau Of Land Management  
Arizona State Office  
One North Central Avenue  
Phoenix, AZ 85004-4427



# United States Department of the Interior

BUREAU OF LAND MANAGEMENT

Arizona State Office

One North Central Avenue, Suite 800

Phoenix, Arizona 85004-4427

[www.blm.gov/az/](http://www.blm.gov/az/)



May 17, 2013

In Reply Refer To:  
3800 (9310) TS  
AMC414079

CERTIFIED MAIL – RETURN RECEIPT REQUESTED NO. 7012 3050 0001 10194125

NOTICE

*✓ Received*  
GAYLE & ROBERT MCKINLAY  
4614 W POLO CREEK CT  
FRESNO, CA 93722-3256

This Notice Affects Those Claims  
Shown in the Block Below

---

AMC414079  
REDDUCK #1

---

Locator Requirements for Association Placer Mining Claims  
Additional Information Required

The Bureau of Land Management (BLM) Arizona State Office received the location notice(s) for the association placer mining claim(s) listed above. You are included as a locator of the claim(s).

You must be qualified to locate an association placer mining claim and your mining claim must conform to the requirements of Federal law, 30 U.S.C. 35, 36, and regulations at 43 CFR 3832.22. These laws allow the location of placer mining claims greater than 20 acres so long as each of the locators has a bona fide interest in the claims, and has located the claims independently, for their own self-interest, and in good faith. The law is well established that a person cannot use the names of his friends, relatives, or employees as locators in order to locate for his own benefit a greater area of placer ground than is allowable by law. A company or corporation is considered to be one entity, entitled to locate claims of no more than 20 acres in size. Any claim located using dummy locators is not a valid mining claim.

By recording these location notices with the BLM you are representing to the United States government that you meet the qualifications for locating an association placer claim and that you are not using the names of other persons as dummy locators to locate more than 20 acres per claim for your own benefit. In accordance with 43 CFR 3830.9, if you file a document that you know contains false, erroneous, or fictitious information or statements, you may be subject to criminal penalties under 18 U.S.C. 1001 and 43 U.S.C. 1212. The maximum penalty is 5 years in prison and/or a fine of \$250,000.

In accordance with 43 CFR 1822.10, all documents required to be filed with the BLM must contain the applicant's (claimant's) legal name and current address. Additionally, 43 CFR 3833.11 (b)(2) requires that a certificate of location of a mining claim or site contain the names and current mailing addresses of the locators of the claim.

In accordance with 43 CFR 3830.3, an agent may locate mining claims on your behalf as long as they are duly constituted and appointed.

Before we can complete the recordation of your association placer mining claims, we will need the following information:

A legal document from each claimant (such as a notarized power of attorney) showing that the person signing the location notice (Ron Parker) is acting on their behalf as their duly constituted and appointed agent or authorized representative. No response will cause a reduction in the acreage of the claim.

The claimants of the above named mining claim(s) are hereby afforded 30 days from receipt of this Notice in which to furnish the requested information. Failure to do so will subject the recordation of these claims to further adjudication which may result in a partial rejection of the recordation and a reduction in acreage claimed.

If, after reviewing the information in this letter you determine that you do not, in fact, qualify to locate an association placer mining claim, please relinquish the association placer mining claims and relocate as an individual placer mining claim under 43 CFR 3832.22(b).

In accordance with 43 CFR 3833.33, you may transfer, sell, or otherwise convey an association placer mining claim at any time to an equal or greater number of mining claimants. If you want to transfer an association placer claim to an individual or an association that is smaller in number than the association that located the claim, a) you must have discovered a valuable mineral deposit before the transfer; or b) upon notice from the BLM, you must reduce the acreage of the claim, if necessary, so that you meet the 20-acre per locator limit. Per 43 CFR 3830.5, a discovery means that you have found a valuable mineral deposit. Any association placer claim transferred that does not meet these requirements is not a valid mining claim.

If you have any questions please contact Tony Smith, at 602-417-9355.



Rebecca Heick  
Group Administrator  
Lands and Minerals

**SENDER: COMPLETE THIS SECTION**

- Complete items 1, 2, and 3. Also complete item 4 if Restricted Delivery is desired.
- Print your name and address on the reverse so that we can return the card to you.
- Attach this card to the back of the mailpiece, or on the front if space permits.

1. Article Addressed to:

KIM & AFTON CHRISTENSEN  
 2441 CINNABAR LN  
 SALT LAKE CITY, UT. 84121-3924

9310/TS/AMC414079

2. Article  
 (Transfer from service label)

7012 3050 0001 1019 4132

**COMPLETE THIS SECTION ON DELIVERY**

A. Signature

**X**

*Afton Christensen*  Agent  
 Addressee

B. Received by (Printed Name)

C. Date of Delivery

D. Is delivery address different from item 1?  Yes  
 If YES, enter delivery address below:  No

3. Service Type


Certified Mail  Express Mail  
 Registered  Return Receipt for Merchandise  
 Insured Mail  C.O.D.

4. Restricted Delivery? (Extra Fee)  Yes

RECEIVED  
 PHOENIX, ARIZONA  
 2013 MAY 28 PM 3:03

COTTONWOOD  
 2013 MAY 28 PM 3:03

UNITED STATES POSTAL SERVICE



First-Class Mail  
Postage & Fees Paid  
USPS  
Permit No. G-10

- Sender: Please print your name, address, and ZIP+4 in this box •

U.S. Department of the Interior  
Bureau Of Land Management  
Arizona State Office  
One North Central Avenue  
Phoenix, AZ 85004-4427







# United States Department of the Interior

BUREAU OF LAND MANAGEMENT

Arizona State Office

One North Central Avenue, Suite 800

Phoenix, Arizona 85004-4427

[www.blm.gov/az/](http://www.blm.gov/az/)



May 17, 2013

In Reply Refer To:  
3800 (9310) TS  
AMC414079

CERTIFIED MAIL – RETURN RECEIPT REQUESTED NO. 7012 3050 0001 10194132

## NOTICE

KIM & AFTON CHRISTENSEN  
2441 CINNABAR LN  
SALT LAKE CITY, UT 84121-3924  
AMC414079  
REDDUCK #1

This Notice Affects Those Claims  
Shown in the Block Below

---

### Locator Requirements for Association Placer Mining Claims Additional Information Required

The Bureau of Land Management (BLM) Arizona State Office received the location notice(s) for the association placer mining claim(s) listed above. You are included as a locator of the claim(s).

You must be qualified to locate an association placer mining claim and your mining claim must conform to the requirements of Federal law, 30 U.S.C. 35, 36, and regulations at 43 CFR 3832.22. These laws allow the location of placer mining claims greater than 20 acres so long as each of the locators has a bona fide interest in the claims, and has located the claims independently, for their own self-interest, and in good faith. The law is well established that a person cannot use the names of his friends, relatives, or employees as locators in order to locate for his own benefit a greater area of placer ground than is allowable by law. A company or corporation is considered to be one entity, entitled to locate claims of no more than 20 acres in size. Any claim located using dummy locators is not a valid mining claim.

By recording these location notices with the BLM you are representing to the United States government that you meet the qualifications for locating an association placer claim and that you are not using the names of other persons as dummy locators to locate more than 20 acres per claim for your own benefit. In accordance with 43 CFR 3830.9, if you file a document that you know contains false, erroneous, or fictitious information or statements, you may be subject to criminal penalties under 18 U.S.C. 1001 and 43 U.S.C. 1212. The maximum penalty is 5 years in prison and/or a fine of \$250,000.

In accordance with 43 CFR 1822.10, all documents required to be filed with the BLM must contain the applicant's (claimant's) legal name and current address. Additionally, 43 CFR 3833.11 (b)(2) requires that a certificate of location of a mining claim or site contain the names and current mailing addresses of the locators of the claim.

In accordance with 43 CFR 3830.3, an agent may locate mining claims on your behalf as long as they are duly constituted and appointed.

Before we can complete the recordation of your association placer mining claims, we will need the following information:

A legal document from each claimant (such as a notarized power of attorney) showing that the person signing the location notice (Ron Parker) is acting on their behalf as their duly constituted and appointed agent or authorized representative. No response will cause a reduction in the acreage of the claim.

The claimants of the above named mining claim(s) are hereby afforded 30 days from receipt of this Notice in which to furnish the requested information. Failure to do so will subject the recordation of these claims to further adjudication which may result in a partial rejection of the recordation and a reduction in acreage claimed.

If, after reviewing the information in this letter you determine that you do not, in fact, qualify to locate an association placer mining claim, please relinquish the association placer mining claims and relocate as an individual placer mining claim under 43 CFR 3832.22(b).

In accordance with 43 CFR 3833.33, you may transfer, sell, or otherwise convey an association placer mining claim at any time to an equal or greater number of mining claimants. If you want to transfer an association placer claim to an individual or an association that is smaller in number than the association that located the claim, a) you must have discovered a valuable mineral deposit before the transfer; or b) upon notice from the BLM, you must reduce the acreage of the claim, if necessary, so that you meet the 20-acre per locator limit. Per 43 CFR 3830.5, a discovery means that you have found a valuable mineral deposit. Any association placer claim transferred that does not meet these requirements is not a valid mining claim.

If you have any questions please contact Tony Smith, at 602-417-9355.



Rebecca Heick  
Group Administrator  
Lands and Minerals

**SENDER: COMPLETE THIS SECTION**

- Complete items 1, 2, and 3. Also complete item 4 if Restricted Delivery is desired.
- Print your name and address on the reverse so that we can return the card to you.
- Attach this card to the back of the mailpiece, or on the front if space permits.

1. Article Addressed to:

AMY & NICHOLAS MCKINLAY  
3623 PRICE HILLS DR  
SAINT GEORGE, UT. 84790-6336

9310/TS/AMC414079

2. Article Number

(Transfer from service label)

7012 3050 0001 1019 4149

**COMPLETE THIS SECTION ON DELIVERY**

A. Signature

*Amy McKinlay* Agent Addressee

B. Received by (Printed Name)

*Amy McKinlay*

C. Date of Delivery

*5-28-13*D. Is delivery address different from item 1?  Yes

If YES, enter delivery address below:

 No

3. Service Type


 Certified Mail Express Mail Registered Return Receipt for Merchandise Insured Mail C.O.D.

4. Restricted Delivery? (Extra Fee)

 Yes

RECEIVED  
DLM AZ STATE OFFICE  
2013 MAY 28 PM 3:02  
PHOENIX, ARIZONA


UNITED STATES POSTAL SERVICE



First-Class Mail  
Postage & Fees Paid  
USPS  
Permit No. G-10

- Sender: Please print your name, address, and ZIP+4 in this box •

U.S. Department of the Interior  
Bureau Of Land Management  
Arizona State Office  
One North Central Avenue  
Phoenix, AZ 85004-4427





# United States Department of the Interior

BUREAU OF LAND MANAGEMENT

Arizona State Office

One North Central Avenue, Suite 800

Phoenix, Arizona 85004-4427

[www.blm.gov/az/](http://www.blm.gov/az/)



May 17, 2013

In Reply Refer To:  
3800 (9310) TS  
AMC414079

CERTIFIED MAIL – RETURN RECEIPT REQUESTED NO. 7012 3050 0001 10194149

## NOTICE

AMY & NICHOLAS MCKINLAY  
3623 PRICE HILLS DR  
SAINT GEORGE, UT 84790-6336

This Notice Affects Those Claims  
Shown in the Block Below

---

AMC414079  
REDDUCK #1

---

### Locator Requirements for Association Placer Mining Claims Additional Information Required

The Bureau of Land Management (BLM) Arizona State Office received the location notice(s) for the association placer mining claim(s) listed above. You are included as a locator of the claim(s).

You must be qualified to locate an association placer mining claim and your mining claim must conform to the requirements of Federal law, 30 U.S.C. 35, 36, and regulations at 43 CFR 3832.22. These laws allow the location of placer mining claims greater than 20 acres so long as each of the locators has a bona fide interest in the claims, and has located the claims independently, for their own self-interest, and in good faith. The law is well established that a person cannot use the names of his friends, relatives, or employees as locators in order to locate for his own benefit a greater area of placer ground than is allowable by law. A company or corporation is considered to be one entity, entitled to locate claims of no more than 20 acres in size. Any claim located using dummy locators is not a valid mining claim.

By recording these location notices with the BLM you are representing to the United States government that you meet the qualifications for locating an association placer claim and that you are not using the names of other persons as dummy locators to locate more than 20 acres per claim for your own benefit. In accordance with 43 CFR 3830.9, if you file a document that you know contains false, erroneous, or fictitious information or statements, you may be subject to criminal penalties under 18 U.S.C. 1001 and 43 U.S.C. 1212. The maximum penalty is 5 years in prison and/or a fine of \$250,000.

In accordance with 43 CFR 1822.10, all documents required to be filed with the BLM must contain the applicant's (claimant's) legal name and current address. Additionally, 43 CFR 3833.11 (b)(2) requires that a certificate of location of a mining claim or site contain the names and current mailing addresses of the locators of the claim.

In accordance with 43 CFR 3830.3, an agent may locate mining claims on your behalf as long as they are duly constituted and appointed.

Before we can complete the recordation of your association placer mining claims, we will need the following information:

A legal document from each claimant (such as a notarized power of attorney) showing that the person signing the location notice (Ron Parker) is acting on their behalf as their duly constituted and appointed agent or authorized representative. No response will cause a reduction in the acreage of the claim.

The claimants of the above named mining claim(s) are hereby afforded 30 days from receipt of this Notice in which to furnish the requested information. Failure to do so will subject the recordation of these claims to further adjudication which may result in a partial rejection of the recordation and a reduction in acreage claimed.

If, after reviewing the information in this letter you determine that you do not, in fact, qualify to locate an association placer mining claim, please relinquish the association placer mining claims and relocate as an individual placer mining claim under 43 CFR 3832.22(b).

In accordance with 43 CFR 3833.33, you may transfer, sell, or otherwise convey an association placer mining claim at any time to an equal or greater number of mining claimants. If you want to transfer an association placer claim to an individual or an association that is smaller in number than the association that located the claim, a) you must have discovered a valuable mineral deposit before the transfer; or b) upon notice from the BLM, you must reduce the acreage of the claim, if necessary, so that you meet the 20-acre per locator limit. Per 43 CFR 3830.5, a discovery means that you have found a valuable mineral deposit. Any association placer claim transferred that does not meet these requirements is not a valid mining claim.

If you have any questions please contact Tony Smith, at 602-417-9355.



Rebecca Heick  
Group Administrator  
Lands and Minerals

TO  
Bureau of Land Management  
(BLM)  
Phoenix Arizona

This letter is in response to the certified letter (3800 (9310) TS) sent by the United States Department of interior BLM Arizona State Office on May 17<sup>th</sup> 2013 to us (the owners of the Red Duck Claims AMC414079,AMC414080,AMC414081,AMC414082) located in Pinal County Arizona, asking us to provide the following:

-A legal document from each claimant showing that Ron Parker was authorized, and acting in our behalf as our agent and representative to sign the location notice.


Let it be known that I Robert K. McKinlay gave Ron Parker full permission and authorization as our duly constituted and appointed agent and representative to act in our behalf in signing the location notice.

Robert K. McKinlay  
Signed

ROBERT K. McKinlay  
Print

May 28, 2013  
Date

Amy Marie Schumacher  
Notarized by:



RECEIVED  
BLM AZ STATE OFFICE  
PHOENIX, ARIZONA  
2013 MAY 30 PM 2:45

Robert  
435 862 4158

TO  
Bureau of Land Management  
(BLM)  
Phoenix Arizona

This letter is in response to the certified letter (3800 (9310) TS) sent by the United States Department of interior BLM Arizona State Office on May 17<sup>th</sup> 2013 to us (the owners of the Red Duck Claims AMC414079,AMC414080,AMC414081,AMC414082) located in Pinal County Arizona, asking us to provide the following:

-A legal document from each claimant showing that Ron Parker was authorized, and acting in our behalf as our agent and representative to sign the location notice.


**Let it be known that I Gayle McKinlay gave Ron Parker full permission and authorization as our duly constituted and appointed agent and representative to act in our behalf in signing the location notice.**

Gayle McKinlay  
Signed

Gayle McKinlay  
Print

May 28 2013  
Date

Amy Marie Schumacher  
Notarized by:



RECEIVED  
BLM AZ STATE OFFICE  
PHOENIX, ARIZONA  
2013 MAY 30 PM 2:45





# United States Department of the Interior

BUREAU OF LAND MANAGEMENT

Arizona State Office

One North Central Avenue, Suite 800

Phoenix, Arizona 85004-4427

www.blm.gov/az/



May 17, 2013

In Reply Refer To:  
3800 (9310) TS  
AMC414079

RECEIVED  
BLM AZ STATE OFFICE  
2013 MAY 30 PM 2:45  
PHOENIX, ARIZONA

CERTIFIED MAIL – RETURN RECEIPT REQUESTED NO. 7012 3050 0001 10194125

## NOTICE

*New Address*

GAYLE & ROBERT MCKINLAY

~~4614 W POLO CREEK CT~~

~~FRESNO, CA 93722-3256~~

AMC414079

REDDUCK #1

This Notice Affects Those Claims

Shown in the Block Below

*2821 S. 2020 E. CIRCLE*

*ST. GEORGE UTAH 84790*

*Entered T.S.*

---

### Locator Requirements for Association Placer Mining Claims Additional Information Required

The Bureau of Land Management (BLM) Arizona State Office received the location notice(s) for the association placer mining claim(s) listed above. You are included as a locator of the claim(s).

You must be qualified to locate an association placer mining claim and your mining claim must conform to the requirements of Federal law, 30 U.S.C. 35, 36, and regulations at 43 CFR 3832.22. These laws allow the location of placer mining claims greater than 20 acres so long as each of the locators has a bona fide interest in the claims, and has located the claims independently, for their own self-interest, and in good faith. The law is well established that a person cannot use the names of his friends, relatives, or employees as locators in order to locate for his own benefit a greater area of placer ground than is allowable by law. A company or corporation is considered to be one entity, entitled to locate claims of no more than 20 acres in size. Any claim located using dummy locators is not a valid mining claim.

By recording these location notices with the BLM you are representing to the United States government that you meet the qualifications for locating an association placer claim and that you are not using the names of other persons as dummy locators to locate more than 20 acres per claim for your own benefit. In accordance with 43 CFR 3830.9, if you file a document that you know contains false, erroneous, or fictitious information or statements, you may be subject to criminal penalties under 18 U.S.C. 1001 and 43 U.S.C. 1212. The maximum penalty is 5 years in prison and/or a fine of \$250,000.

In accordance with 43 CFR 1822.10, all documents required to be filed with the BLM must contain the applicant's (claimant's) legal name and current address. Additionally, 43 CFR 3833.11 (b)(2) requires that a certificate of location of a mining claim or site contain the names and current mailing addresses of the locators of the claim.

In accordance with 43 CFR 3830.3, an agent may locate mining claims on your behalf as long as they are duly constituted and appointed.

Before we can complete the recordation of your association placer mining claims, we will need the following information:

A legal document from each claimant (such as a notarized power of attorney) showing that the person signing the location notice (Ron Parker) is acting on their behalf as their duly constituted and appointed agent or authorized representative. No response will cause a reduction in the acreage of the claim.

The claimants of the above named mining claim(s) are hereby afforded 30 days from receipt of this Notice in which to furnish the requested information. Failure to do so will subject the recordation of these claims to further adjudication which may result in a partial rejection of the recordation and a reduction in acreage claimed.

If, after reviewing the information in this letter you determine that you do not, in fact, qualify to locate an association placer mining claim, please relinquish the association placer mining claims and relocate as an individual placer mining claim under 43 CFR 3832.22(b).

In accordance with 43 CFR 3833.33, you may transfer, sell, or otherwise convey an association placer mining claim at any time to an equal or greater number of mining claimants. If you want to transfer an association placer claim to an individual or an association that is smaller in number than the association that located the claim, a) you must have discovered a valuable mineral deposit before the transfer; or b) upon notice from the BLM, you must reduce the acreage of the claim, if necessary, so that you meet the 20-acre per locator limit. Per 43 CFR 3830.5, a discovery means that you have found a valuable mineral deposit. Any association placer claim transferred that does not meet these requirements is not a valid mining claim.

If you have any questions please contact Tony Smith, at 602-417-9355.



Rebecca Heick  
Group Administrator  
Lands and Minerals

RECEIVED  
BLM AZ STATE OFFICE  
2013 MAY 30 PM 2:45  
PHOENIX, ARIZONA




R. McKinlay  
2821 S. 2020 E. Circle  
St. George, Utah 84790

PROVO UT 846

RECEIVED 28 MAY 2013 PM 1 T  
BLM AZ STATE OFFICE

2013 MAY 30 PM 2:41

PHOENIX, ARIZONA



BLM  
ONE NORTH CENTRAL AVE SUITE 800  
PHOENIX, ARIZONA 85004-4427

8500484427




R. McKinlay  
2821 S. 2020 E. Circle  
St. George, Utah 84790

PROVO UT 846

RECEIVED 28 MAY 2013 PM 1 T  
BLM AZ STATE OFFICE

2013 MAY 30 PM 2:41

PHOENIX, ARIZONA



BLM  
ONE NORTH CENTRAL AVE SUITE 800  
PHOENIX, ARIZONA 85004-4427

8500484427



**Bureau of Land Management  
BLM  
Phoenix Arizona**

On February 23<sup>rd</sup> 2012 we staked 4 claims (Red Duck 1,2,3,4) in the Gila Salt River Base and Meridian in Pinal County Arizona. All fees have been paid and everything has been completed and recorded with the BLM, and county recorders office.


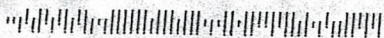
We were told that BLM requested we have notarized letters from each claimant verifying they recognize they are on the claim. Here are the notarized letters provided.

Sincerely

Larry R. Christensen  
Nick Mckinlay

RECEIVED  
BLM AZ STATE OFFICE  
2012 MAR 14 PM 1:52  
PHOENIX, ARIZONA

McKINLAY  
3623 s. price Hills dr.  
St. George UT. 84790



BLM  
ONE N. CENTRAL AVE  
PHOENIX AZ. 85004-2203


RECEIVED  
BLM AT STATE OFFICE  
2012 MAR 14 PM 1:52  
PHOENIX, ARIZONA

FIRST CLASS


**TO  
Bureau of Land Management  
(BLM)  
Phoenix Arizona**


I am writing in regards to the Placer mining claims that were located and staked for RED DUCK. Claims are RED DUCK 1, 2, 3, and 4. They are located in the Gila Salt River Base and Meridian in Pinal County, Arizona. They were staked by our agent Mr. Ron Parker on February 23<sup>rd</sup> 2012.

I, Susan B. Christensen live at 567 S. 170 W. Ivins, Utah 84738. acknowledge and confirm that I have given Larry R. Christensen permission to place me on RED DUCK Claims 1, 2, 3, and 4.

  
Sincerley

Notorized by: \_\_\_\_\_





RECEIVED  
BLM AZ STATE OFFICE  
2012 MAR 14 PM 1:52  
PHOENIX, ARIZONA





**TO  
Bureau of Land Management  
(BLM)  
Phoenix Arizona**

I am writing in regards to the Placer mining claims that were located and staked for RED DUCK. Claims are RED DUCK 1, 2, 3, and 4. They are located in the Gila Salt River Base and Meridian in Pinal County, Arizona. They were staked by our agent Mr. Ron Parker on February 23<sup>rd</sup> 2012.

I, Gayle Mckinlay at 4614 West Polo Creek Court Fresno California, 93722 acknowledge and confirm that I have given Larry R. Christensen permission to place me on RED DUCK Claims 1, 2, 3, and 4 and I have a vested interest in the claims.

*Gayle Stephens McKinlay*  
Sincerley

Notorized by: 




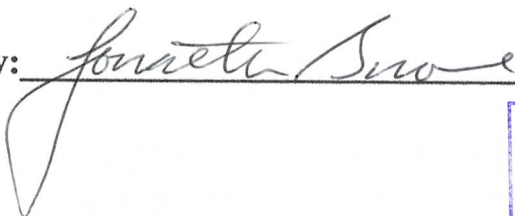
RECEIVED  
BLM AZ STATE OFFICE  
2012 MAR 14 PM 1:53  
PHOENIX, ARIZONA

TO  
Bureau of Land Management  
(BLM)  
Phoenix Arizona

I am writing in regards to the Placer mining claims that were located and staked for RED DUCK. Claims are RED DUCK 1, 2, 3, and 4. They are located in the Gila Salt River Base and Meridian in Pinal County, Arizona. They were staked by our agent Mr. Ron Parker on February 23<sup>rd</sup> 2012.

I, Nick Mckinlay at 3623 south Price Hills Dr St George Utah 84790 acknowledge and confirm that I have given Larry R. Christensen permission to place me on RED DUCK Claims 1, 2, 3, and 4 and I have a vested interest in the claims.

  
Sincerley 2-29-12

Notorized by: 



RECEIVED  
BLM AZ STATE OFFICE  
2012 MAR 14 PM 1:52  
PHOENIX, ARIZONA

TO  
Bureau of Land Management  
(BLM)  
Phoenix Arizona

I am writing in regards to the Placer mining claims that were located and staked for RED DUCK. Claims are RED DUCK 1, 2, 3, and 4. They are located in the Gila Salt River Base and Meridian in Pinal County, Arizona. They were staked by our agent Mr. Ron Parker on February 23<sup>rd</sup> 2012.

I, Amy Mckinlay at 3623 south Price Hills Dr St George Utah 84790 acknowledge and confirm that I have given Larry R. Christensen permission to place me on RED DUCK Claims 1, 2, 3, and 4 and I have a vested interest in the claims.

Amy Mckinlay  
Sincerley  
2-29-12

Notorized by: Jonathan Brouse



RECEIVED  
BLM AZ STATE OFFICE  
2012 MAR 14 PM 1:52  
PHOENIX, ARIZONA


TO  
TO  
Bureau of Land Management  
(BLM)  
Phoenix Arizona

I am writing in regards to the Placer mining claims that were located and staked for RED DUCK. Claims are RED DUCK 1, 2, 3, and 4. They are located in the Gila Salt River Base and Meridian in Pinal County, Arizona. They were staked by our agent Mr. Ron Parker on February 23<sup>rd</sup> 2012.

I, Kim Erskine Christensen live at 2441 Cinnibar Lane, Salt Lake City, Utah 84121 acknowledge and confirm that I have given Larry R. Christensen permission to place me on RED DUCK Claims 1, 2, 3, and 4.

  
Sincerley

Notorized by: 



State of Utah  
County of Salt Lake  
On this 28 day of Feb 2012 before me Mario Lupic  
personally appeared Kim Christensen who proved by  
Direct Deed to be the person subscribed to the  
instrument

 Notary Public

RECEIVED  
BLM AZ STATE OFFICE  
2012 MAR 14 PM 1:52  
PHOENIX, ARIZONA


TO  
Bureau of Land Management  
(BLM)  
Phoenix Arizona

I am writing in regards to the Placer mining claims that were located and staked for RED DUCK. Claims are RED DUCK 1, 2, 3, and 4. They are located in the Gila Salt River Base and Meridian in Pinal County, Arizona. They were staked by our agent Mr. Ron Parker on February 23<sup>rd</sup> 2012.

I, Afton Christensen live at 2441 Cinnibar Lane, Salt Lake City, Utah 84121 acknowledge and confirm that I have given Larry R. Christensen permission to place me on RED DUCK Claims 1, 2, 3, and 4.

*Afton E. Christensen*  
Sincerley

Notorized by: *Mario Lupic*




State of Utah  
County of Salt Lake  
On this 23 day of Feb, 2012, before me Mario Lupic  
personally appeared Afton Christensen, who proved by  
Driver License to be the person subscribed to the  
instrument  
*Mario Lupic* Notary Public


RECEIVED  
BLM AZ STATE OFFICE  
2012 MAR 14 PM 1:52  
PHOENIX, ARIZONA


**TO  
Bureau of Land Management  
(BLM)  
Phoenix Arizona**

I am writing in regards to the Placer mining claims that were located and staked for RED DUCK. Claims are RED DUCK 1, 2, 3, and 4. They are located in the Gila Salt River Base and Meridian in Pinal County, Arizona. They were staked by our agent Mr. Ron Parker on February 23<sup>rd</sup> 2012.

I, Robert Mckinlay at 4614 West Polo Creek Court Fresno California, 93722 acknowledge and confirm that I have given Larry R. Christensen permission to place me on RED DUCK Claims 1, 2, 3, and 4 and I have a vested interest in the claims.

  
Sincerley

Notorized by: 



RECEIVED  
BLM AZ STATE OFFICE  
2012 MAR 14 PM 1:53  
PHOENIX, ARIZONA


**TO  
Bureau of Land Management  
(BLM)  
Phoenix Arizona**

I am writing in regards to the Placer mining claims that were located and staked for RED DUCK. Claims are RED DUCK 1, 2, 3, and 4. They are located in the Gila Salt River Base and Meridian in Pinal County, Arizona. They were staked in my name by our agent Mr. Ron Parker on February 23<sup>rd</sup> 2012.

I, Larry R. Christensen live at 567 S. 170 W. Ivins, Utah 84738 acknowledge and confirm that I have staked RED DUCK Claims 1, 2, 3, and 4 and am the represented party for signature on these claims.

  
Sincerely

Notarized by:  \_\_\_\_\_



RECEIVED  
BLM AZ STATE OFFICE  
2012 MAR 14 PM 1:52  
PHOENIX, ARIZONA

**NOTICE!!**

**These documents have been scanned!**

**Do not place un-scanned documents beneath this notice!**

**Do not remove this notice from this file!**

GPO Jacket No. 560-102  
Print Order 61540  
Rise Business Services, LLC  
Job=AZ15 5/14/2019



Box Number= AZ15050



Claim Begin-End: AMC414079-AMC414082

3 Transfers



AZ15050-3

AMC414065-AMC414430



**NO  
DOCUMENTS  
FOUND**

NO DOCUMENTS FOUND  
NO DOCUMENTS FOUND

**NOTICE!!**

**These documents have been scanned!**

**Do not place un-scanned documents beneath this notice!**

**Do not remove this notice from this file!**

GPO Jacket No. 560-102  
Print Order 61540  
Rise Business Services, LLC  
Job=AZ15 5/14/2019



Box Number= AZ15050



Claim Begin-End: AMC414079-AMC414082

4 Miscellaneous



AZ15050-3

AMC414065-AMC414430

United States Department of the Interior  
 Bureau of Land Management  
 LANDS/RECREATION & PLANNING  
 ONE N CENTRAL AVE  
 PHOENIX, AZ 85004 -2203  
 Phone: 602-417-9200

Receipt

No:

2524118

<b>Transaction #:</b> 2602031		<b>ENTERED INTO COMPUTER</b>
<b>Date of Transaction:</b> 02/29/2012		
<b>CUSTOMER:</b>		
LARRY CHRISTENSEN 567 S 170 W IVINS, UT 84738-6558 US		MAR 01 2012 <i>pb</i>

LINE #	QTY	DESCRIPTION	REMARKS	UNIT PRICE	TOTAL
1	4.00	LOCATABLE MINERALS / MINING CLAIMS- NEW, UNADJUD, ONE OR MORE AUTH NOS / NEW MINING CLAIM PROCESSING FEE \$15 <b>CASES:</b> AMC414079/\$15.00, AMC414080/\$15.00, AMC414081/\$15.00, AMC414082/\$15.00		- n/a -	60.00
2	4.00	LOCATABLE MINERALS / MINING CLAIMS- NEW, UNADJUD, ONE OR MORE AUTH NOS / NEW MINING CLAIM LOCATION FEE \$34 <b>CASES:</b> AMC414079/\$34.00, AMC414080/\$34.00, AMC414081/\$34.00, AMC414082/\$34.00		- n/a -	136.00
3	4.00	LOCATABLE MINERALS / MINING CLAIMS- NEW, UNADJUD, ONE OR MORE AUTH NOS / NEW MINING CLAIM MAINT FEE \$140 <b>CASES:</b> AMC414079/\$140.00, AMC414080/\$140.00, AMC414081/\$140.00, AMC414082/\$140.00		- n/a -	560.00
<b>TOTAL:</b>					<b>\$756.00</b>

PAYMENT INFORMATION			
NOTE: Items will appear on credit card statement as "Bureau of Land Mgmt CO".			
1	AMOUNT:	756.00	POSTMARKED: N/A
	TYPE:	CREDIT CARD	RECEIVED: 02/29/2012
	NAME:	CHRISTENSEN, LARRY 567 S 170 W IVINS UT 84738-6558 US	
	CARD NO:	XXXXXXXXXXXX2880	AUTH CODE: T8493B
	NAME ON CARD:	RON G PARKER	
	EXPIRES:	03/2013	
	SIGNATURE:		

**NOTICE!!**

**These documents have been scanned!**

**Do not place un-scanned documents beneath this notice!**

**Do not remove this notice from this file!**

GPO Jacket No. 560-102  
Print Order 61540  
Rise Business Services, LLC  
Job=AZ15 5/14/2019



Box Number= AZ15050



Claim Begin-End: AMC414079-AMC414082

5 Annual Filings



AZ15050-3

AMC414065-AMC414430



DEPARTMENT OF THE INTERIOR  
BUREAU OF LAND MANAGEMENT  
MINING CLAIMS

Run Date/Time: 9/26/2018

MC Maintenance Fees Paid Through the BLM Pay Portal  
(by Date Paid)

Page 2 Of 2

**CBS Receipt: 4249520**

Printed For Lead File # AMC414079

Agency Tracking ID: 1535559618

Assessment Year: 2019

Number of BLM Serial Nr: 2

Paid On: 8/29/2018

Total Amount Paid: \$2,480.00

Claim Name	BLM Serial No	Lead File No	Amount Paid
RED DUCK #3	AMC414081	AMC414079	\$1,240.00
RED DUCK #4	AMC414082	AMC414079	\$1,240.00

**United States Department of the Interior**

**Bureau of Land Management**

BUSINESS & SUPPORT SVCS DIV

ONE N CENTRAL AVE SUITE 800

PHOENIX, AZ 85004 -4427

Phone: 602-417-9200

Receipt

No: 4249520

<b>Transaction #:</b> 4365006	
<b>Date of Transaction:</b> 08/29/2018	
CUSTOMER:	
DOROTHY SHEFFIELD 1740 VIEW POINT DRIVE ST. GEORGE,UT 84790 US	

LINE #	QTY	DESCRIPTION	REMARKS	UNIT PRICE	TOTAL
1	1.00	LOCATABLE MINERALS / MINING CLAIMS- NOT NEW-UNADJUD,ONE AUTH NO. ONLY / MINING CLAIM MONEY RECEIVED CASES: AMC414081/\$2480.00		- n/a -	2480.00
<b>TOTAL:</b>					<b>\$2,480.00</b>

PAYMENT INFORMATION				
NOTE: Items will appear on credit card statement as "BLM O Mining Claim".				
1	AMOUNT:	2480.00	POSTMARKED:	N/A
	TYPE:	CREDIT CARD	RECEIVED:	08/29/2018
	NAME:	DOROTHY SHEFFIELD 1740 VIEW POINT DRIVE ST. GEORGE UT 84790 US		
	CARD NO:	XXXXXXXXXXXX5558	AUTH CODE:	08712C
	NAME ON CARD:	DOROTHY SHEFFIELD		
	SIGNATURE:			

REMARKS

This receipt was generated by the automated BLM Collections and Billing System and is a paper representation of a portion of the official electronic record contained therein.

DEPARTMENT OF THE INTERIOR  
BUREAU OF LAND MANAGEMENT  
MINING CLAIMS

Run Date/Time: 9/26/2018

MC Maintenance Fees Paid Through the BLM Pay Portal  
(by Date Paid)

Page 2 Of 2

**CBS Receipt: 4243256**

Printed For Lead File # AMC414079

Agency Tracking ID: 1535043219

Assessment Year: 2019

Number of BLM Serial Nr: 1

Paid On: 8/23/2018

Total Amount Paid: \$1,240.00

Claim Name	BLM Serial No	Lead File No	Amount Paid
RED DUCK #2	AMC414080	AMC414079	\$1,240.00

**United States Department of the Interior**

**Bureau of Land Management**

BUSINESS & SUPPORT SVCS DIV

ONE N CENTRAL AVE SUITE 800

PHOENIX, AZ 85004 -4427

Phone: 602-417-9200

Receipt

No:

4243256

<b>Transaction #:</b> 4358690	
<b>Date of Transaction:</b> 08/23/2018	
CUSTOMER:	
NICHOLAS MCKINLAY 2158 E CRIMSON RIDGE DR ST GEORGE,UT 84790 US	

LINE #	QTY	DESCRIPTION	REMARKS	UNIT PRICE	TOTAL
1	1.00	LOCATABLE MINERALS / MINING CLAIMS- NOT NEW-UNADJUD,ONE AUTH NO. ONLY / MINING CLAIM MONEY RECEIVED <b>CASES:</b> AMC414080/\$1240.00		- n/a -	1240.00
<b>TOTAL:</b>					<b>\$1,240.00</b>

PAYMENT INFORMATION				
NOTE: Items will appear on credit card statement as "BLM O Mining Claim".				
1	AMOUNT:	1240.00	POSTMARKED:	N/A
	TYPE:	CREDIT CARD	RECEIVED:	08/23/2018
	NAME:	NICHOLAS MCKINLAY 2158 E CRIMSON RIDGE DR ST GEORGE UT 84790 US		
	CARD NO:	XXXXXXXXXXXX5558	AUTH CODE:	005558
	NAME ON CARD:	NICHOLAS MCKINLAY		
	SIGNATURE:			

REMARKS

This receipt was generated by the automated BLM Collections and Billing System and is a paper representation of a portion of the official electronic record contained therein.



DEPARTMENT OF THE INTERIOR  
BUREAU OF LAND MANAGEMENT  
MINING CLAIMS

Run Date/Time: 9/11/2018

MC Maintenance Fees Paid Through the BLM Pay Portal  
(by Date Paid)

Page 151 Of 723

---

**CBS Receipt: 4243239**

Printed For Lead File # AMC414079

Agency Tracking ID: 1535032813

Assessment Year: 2019

Paid On: 8/23/2018

Number of BLM Serial Nr: 1

Total Amount Paid: \$1,240.00

Claim Name	BLM Serial No	Lead File No	Amount Paid
RED DUCK #1	AMC414079	AMC414079	\$1,240.00

**United States Department of the Interior**

**Bureau of Land Management**  
 BUSINESS & SUPPORT SVCS DIV  
 ONE N CENTRAL AVE SUITE 800  
 PHOENIX, AZ 85004 -4427  
 Phone: 602-417-9200

Receipt

No: 4243239

<b>Transaction #:</b> 4358673	
<b>Date of Transaction:</b> 08/23/2018	
<b>CUSTOMER:</b>	
SUZZEE CHRISTENSEN 567 S. 170 W. IVINS,UT 84738 US	

LINE #	QTY	DESCRIPTION	REMARKS	UNIT PRICE	TOTAL
1	1.00	LOCATABLE MINERALS / MINING CLAIMS- NOT NEW-UNADJUD,ONE AUTH NO. ONLY / MINING CLAIM MONEY RECEIVED <b>CASES:</b> AMC414079/\$1240.00		- n/a -	1240.00
<b>TOTAL:</b>					<b>\$1,240.00</b>

PAYMENT INFORMATION				
NOTE: Items will appear on credit card statement as "BLM O Mining Claim".				
1	AMOUNT:	1240.00	POSTMARKED:	N/A
	TYPE:	CREDIT CARD	RECEIVED:	08/23/2018
	NAME:	SUZZEE CHRISTENSEN 567 S. 170 W. IVINS UT 84738 US		
	CARD NO:	XXXXXXXXXXXX9124	AUTH CODE:	07185D
	NAME ON CARD:	SUZZEE CHRISTENSEN		
	SIGNATURE:			

REMARKS

This receipt was generated by the automated BLM Collections and Billing System and is a paper representation of a portion of the official electronic record contained therein.

Run Date: 08/28/17

Run Time: 12:44 PM

**DEPARTMENT OF THE INTERIOR  
BUREAU OF LAND MANAGEMENT  
MINING CLAIMS**

**MC Maintenance Fees Paid Through the BLM Pay Portal**

**CBS Receipt: 3961371**

Printed For Lead File # AMC414079

Agency Tracking ID: 1503673641

Assessment Year: 2018

Number of BLM Serial Nr: 1

Paid On: 08/25/2017

Total Amount Paid: \$1,240.00

Claim Name	BLM Serial No	Lead File No	Amount Paid
RED DUCK #1	AMC414079	AMC414079	\$1,240.00

**United States Department of the Interior**  
**Bureau of Land Management**  
 BUSINESS & SUPPORT SVCS DIV  
 ONE N CENTRAL AVE SUITE 800  
 PHOENIX, AZ 85004 -4427  
 Phone: 602-417-9200

Receipt

No: 3961371

<b>Transaction #:</b> 4071211	
<b>Date of Transaction:</b> 08/25/2017	
<b>CUSTOMER:</b>	
	LARRY CHRISTENSEN 567 S. 170 W. IVINS,UT 84738 US

LINE #	QTY	DESCRIPTION	REMARKS	UNIT PRICE	TOTAL
1	1.00	LOCATABLE MINERALS / MINING CLAIMS- NOT NEW-UNADJUD,ONE AUTH NO. ONLY / MINING CLAIM MONEY RECEIVED CASES: AMC414079/\$1240.00		- n/a -	1240.00
<b>TOTAL:</b>					<b>\$1,240.00</b>

PAYMENT INFORMATION			
NOTE: Items will appear on credit card statement as "BLM O Mining Claim".			
1	AMOUNT:	1240.00	POSTMARKED: N/A
	TYPE:	CREDIT CARD	RECEIVED: 08/25/2017
	NAME:	LARRY CHRISTENSEN 567 S. 170 W. IVINS UT 84738 US	
	CARD NO:	XXXXXXXXXXXX6968	AUTH CODE: 025154
	NAME ON CARD:	LARRY CHRISTENSEN	
	EXPIRES:	03/2020	
	SIGNATURE:		

REMARKS

This receipt was generated by the automated BLM Collections and Billing System and is a paper representation of a portion of the official electronic record contained therein.

Run Date: 08/28/17

Run Time: 12:44 PM

**DEPARTMENT OF THE INTERIOR  
BUREAU OF LAND MANAGEMENT  
MINING CLAIMS**

**MC Maintenance Fees Paid Through the BLM Pay Portal**

**CBS Receipt: 3961372**

Printed For Lead File # AMC414079

Agency Tracking ID: 1503673817

Assessment Year: 2018

Number of BLM Serial Nr: 1

Paid On: 08/25/2017

Total Amount Paid: \$1,240.00

Claim Name	BLM Serial No	Lead File No	Amount Paid
RED DUCK #2	AMC414080	AMC414079	\$1,240.00

**United States Department of the Interior**  
**Bureau of Land Management**  
 BUSINESS & SUPPORT SVCS DIV  
 ONE N CENTRAL AVE SUITE 800  
 PHOENIX, AZ 85004 -4427  
 Phone: 602-417-9200

Receipt

No: 3961372

<b>Transaction #:</b> 4071212	
<b>Date of Transaction:</b> 08/25/2017	
<b>CUSTOMER:</b>	
LARRY R. CHRISTENSEN 567 S. 170 W. IVINS, UT 84738 US	

LINE #	QTY	DESCRIPTION	REMARKS	UNIT PRICE	TOTAL
1	1.00	LOCATABLE MINERALS / MINING CLAIMS- NOT NEW-UNADJUD, ONE AUTH NO. ONLY / MINING CLAIM MONEY RECEIVED <b>CASES:</b> AMC414080/\$1240.00		- n/a -	1240.00
<b>TOTAL:</b>					<b>\$1,240.00</b>

PAYMENT INFORMATION				
NOTE: Items will appear on credit card statement as "BLM O Mining Claim".				
1	AMOUNT:	1240.00	POSTMARKED:	N/A
	TYPE:	CREDIT CARD	RECEIVED:	08/25/2017
	NAME:	LARRY R. CHRISTENSEN 567 S. 170 W. IVINS UT 84738 US		
	CARD NO:	XXXXXXXXXXXX1307	AUTH CODE:	005400
	NAME ON CARD:	LARRY R. CHRISTENSEN		
	EXPIRES:	05/2020		
	SIGNATURE:			

REMARKS

This receipt was generated by the automated BLM Collections and Billing System and is a paper representation of a portion of the official electronic record contained therein.

Run Date: 08/14/17

Run Time: 01:28 PM

**DEPARTMENT OF THE INTERIOR  
BUREAU OF LAND MANAGEMENT  
MINING CLAIMS**

**MC Maintenance Fees Paid Through the BLM Pay Portal**

**CBS Receipt: 3927964**

Printed For Lead File # AMC414079

Agency Tracking ID: 1502219025

Assessment Year: 2018

Number of BLM Serial Nr: 2

Paid On: 08/08/2017

Total Amount Paid: \$2,480.00

Claim Name	BLM Serial No	Lead File No	Amount Paid
RED DUCK #3	AMC414081	AMC414079	\$1,240.00
RED DUCK #4	AMC414082	AMC414079	\$1,240.00

**United States Department of the Interior**  
**Bureau of Land Management**  
 BUSINESS & SUPPORT SVCS DIV  
 ONE N CENTRAL AVE SUITE 800  
 PHOENIX, AZ 85004 -4427  
 Phone: 602-417-9200

Receipt

No: 3927964

<b>Transaction #:</b> 4037516	
<b>Date of Transaction:</b> 08/08/2017	
<b>CUSTOMER:</b>	
STEPHEN N. SHEFFIELD PO BOX 911955 ST. GEORGE,UT 84791 US	

LINE #	QTY	DESCRIPTION	REMARKS	UNIT PRICE	TOTAL
1	1.00	LOCATABLE MINERALS / MINING CLAIMS- NOT NEW-UNADJUD,ONE AUTH NO. ONLY / MINING CLAIM MONEY RECEIVED <b>CASES:</b> AMC414082/\$2480.00		- n/a -	2480.00
<b>TOTAL:</b>					<b>\$2,480.00</b>

PAYMENT INFORMATION			
NOTE: Items will appear on credit card statement as "BLM O Mining Claim".			
1	AMOUNT:	2480.00	POSTMARKED: N/A
	TYPE:	CREDIT CARD	RECEIVED: 08/08/2017
	NAME:	STEPHEN N. SHEFFIELD PO BOX 911955 ST. GEORGE UT 84791 US	
	CARD NO:	XXXXXXXXXXXX7800	AUTH CODE: 008173
	NAME ON CARD:	STEPHEN N. SHEFFIELD	
	EXPIRES:	05/2021	
	SIGNATURE:		

REMARKS

This receipt was generated by the automated BLM Collections and Billing System and is a paper representation of a portion of the official electronic record contained therein.



Run Date: 09/09/16

Run Time: 05:54 AM

**DEPARTMENT OF THE INTERIOR  
BUREAU OF LAND MANAGEMENT  
MINING CLAIMS**

**MC Maintenance Fees Paid Through the BLM Pay Portal**

**CBS Receipt: 3638918**

Printed For Lead File # AMC414079

Agency Tracking ID: 1471985598

Assessment Year: 2017

Number of BLM Serial Nr: 4

Paid On: 08/23/2016

Total Amount Paid: \$4,960.00

Claim Name	BLM Serial No	Lead File No	Amount Paid
RED DUCK #1	AMC414079	AMC414079	\$1,240.00
RED DUCK #2	AMC414080	AMC414079	\$1,240.00
RED DUCK #3	AMC414081	AMC414079	\$1,240.00
RED DUCK #4	AMC414082	AMC414079	\$1,240.00

**United States Department of the Interior  
Bureau of Land Management  
BUSINESS & SUPPORT SVCS DIV  
ONE N CENTRAL AVE SUITE 800  
PHOENIX, AZ 85004 -4427  
Phone: (602) 417-9200**

Receipt

No: 3638918

<b>Transaction #:</b> 3742833	
<b>Date of Transaction:</b> 08/23/2016	
CUSTOMER:	
LARRY R. CHRISTENSEN 567 S. 170 W. IVINS,UT 84738 US	

LINE #	QTY	DESCRIPTION	REMARKS	UNIT PRICE	TOTAL
1	1.00	LOCATABLE MINERALS / MINING CLAIMS- NOT NEW-UNADJUD,ONE AUTH NO. ONLY / MINING CLAIM MONEY RECEIVED CASES: AMC414079/\$4960.00		- n/a -	4960.00
<b>TOTAL:</b>					<b>\$4,960.00</b>

PAYMENT INFORMATION			
NOTE: Items will appear on credit card statement as "BLM O Mining Claim".			
1	AMOUNT:	4960.00	POSTMARKED: N/A
	TYPE:	CREDIT CARD	RECEIVED: 08/23/2016
	NAME:	LARRY R. CHRISTENSEN 567 S. 170 W. IVINS UT 84738 US	
	CARD NO:	XXXXXXXXXXXX1307	AUTH CODE: 227444
	NAME ON CARD:	LARRY R. CHRISTENSEN	
	EXPIRES:	05/2020	
	SIGNATURE:		

REMARKS

This receipt was generated by the automated BLM Collections and Billing System and is a paper representation of a portion of the official electronic record contained therein.

414079

UNITED STATES  
DEPARTMENT OF THE INTERIOR  
BUREAU OF LAND MANAGEMENT  
**MAINTENANCE FEE PAYMENT FORM FOR  
LODE CLAIMS, MILL SITES, AND TUNNEL SITES**

Remitter Name: LARRY R. CHRISTENSEN  
Mailing Address: 567 S. 170 W.  
City, State, Zip: EVANS, UTAH 84738

Check here if this is a change of address.

FOR COUNTY RECORDER'S USE

No. of claims/sites 32  
x \$155 per claim/site  
Total due BLM \$ 4960.00

- The maintenance fee may be paid by cash, check, money order, Bureau of Land Management (BLM) Declining Deposit Account, or credit card (VISA, American Express, Discover, or MasterCard). Payments must be remitted to the BLM State Office where your claim or site is recorded and received on or before September 1. If the payment is mailed, the envelope must be postmarked by a bona fide delivery service on or before September 1 and received at the proper BLM State Office within 15 calendar days after the due date. Payments may also be made by telephone using a credit card. A complete listing of BLM State Offices with their addresses and phone numbers can be found at <http://www.blm.gov>.
- The maintenance fee for the following claim(s)/site(s) applies to the assessment year 2016

CLAIM/SITE NAME	BLM SERIAL NO.
REDDUCK #1	AMC414079
REDDUCK #2	AMC414080
REDDUCK #3	AMC414081
REDDUCK #4	AMC414082
	PHOENIX, ARIZONA
	2015 AUG 21 P 3:28
	RECEIVED BLM STATE OFFICE

Use a separate sheet for additional claim/site names, serial numbers, and claimant names and addresses.

(Continued on page 2)

**ENTERED**  
AUG 26 2015  
BY: IR

RECEIPT # 3374657

## INSTRUCTIONS

1. This is an optional form that may be used to satisfy the requirements for the Bureau of Land Management (BLM) under the provisions of 43 U.S.C. §1744 and 30 U.S.C. §28f and the regulations thereunder (43 CFR part 3834). Since local and State laws may vary, you should contact your local and State agencies where the claims are located to ensure all applicable laws and requirements are satisfied.
2. This form should be used to pay the maintenance fee for lode mining claims, mill sites, and tunnel sites only. To pay the maintenance fee for placer mining claims, use Form 3830-5a.
3. Complete the section for the number of claims and the amount being remitted to the BLM.
4. Enter the year in paragraph 2 for the applicable assessment year.
5. List all mining claim or site names and the BLM serial number associated to the claim or site, if the BLM has notified you what the serial number is. Every attempt should be made to include the current BLM serial number for each claim or site listed.
6. The name and current mailing addresses of the person paying the maintenance fee(s) should be listed at the top of the form. If this is a change of address for a claimant, that should also be noted.
7. If needed, an additional sheet can be used to continue listing claim and site names and BLM serial numbers, or the name and current mailing address of additional claimants.
8. If paying by credit card, you must complete the following credit card information on page 3: (a) exact name on the face of the credit card; (b) amount paid; (c) type of card; (d) credit card number; (e) expiration date of the card; and (f) telephone number. You must also sign on page 3 to show authorization to charge the credit card.

## NOTICES

**THE PRIVACY ACT** and 43 CFR 2.48(d) require that you be furnished with the following information in connection with the information requested by this form.

**AUTHORITY:** 30 U.S.C. 28f and 43 CFR part 3834 permit collection of the information requested by this form.

**PRINCIPAL PURPOSE:** The BLM will use the information you provide to record the annual maintenance fee payment for the claims and sites listed and to verify that payment has been made in accordance with 30 U.S.C. 28f and 43 CFR part 3834.

**ROUTINE USES:** The BLM will only disclose this information in accordance with the provisions at 43 CFR 2.56(b) and (c).

**EFFECT OF NOT PROVIDING INFORMATION:** Disclosure of the requested information is required by 30 U.S.C. 28f and 43 CFR part 3834 for claimants paying the annual maintenance fee. The use of this specific form when paying the maintenance fee is optional. However, when paying the maintenance fee, it is the requested information on this form that is required to be submitted along with the fee. Failure to submit all the required information will delay the BLM's processing of the information and may preclude the BLM's acceptance of the maintenance fee payment, which may result in forfeiture of the mining claim(s) or site(s) by the claimant.

RECEIVED  
BLM AZ STATE OFFICE  
2015 AUG 21 P 3:28  
PHOENIX, ARIZONA

CERTIFIED MAIL

L.R. CHRISTENSEN  
567 S. 170 W  
DANVS, UT 84738

RECEIVED  
BLM AZ STATE OFFICE

2015 AUG 21 P 2:36

PHOENIX, ARIZONA


ATT  
MAINT FEE



7015 0640 0004 1734 7999



1000



85004

U.S. POSTAGE  
PAID  
WASHINGTON, UT  
84780  
AUG 18, 15  
AMOUNT

\$3.94

00104301-06

UNITED STATES DEPT OF INTERIOR  
BLM  
MAINTENANCE FEE PAYMENT  
LODE CLAIMS, MILL SITES, TUNNEL  
ONE NORTH CENTRAL AVE  
PHOENIX, AZ 85004-2203

85004\$4427



PLACE STICKER AT TOP OF ENVELOPE TO THE RIGHT  
OF THE RETURN ADDRESS. FOLD AT DOTTED LINE

CERTIFIED MAIL

**United States Department of the Interior**  
**Bureau of Land Management**  
LANDS/RECREATION & PLANNING  
ONE N CENTRAL AVE  
PHOENIX, AZ 85004 -2203  
Phone: 602-417-9200

Receipt

No: 3374657


<b>Transaction #:</b> 3472861	
<b>Date of Transaction:</b> 08/24/2015	
CUSTOMER:	
LARRY CHRISTENSEN 567 S 170 W IVINS,UT 84738-6558 US	

LINE #	QTY	DESCRIPTION	REMARKS	UNIT PRICE	TOTAL
1	1.00	LOCATABLE MINERALS / MINING CLAIMS- NOT NEW-UNADJUD,ONE AUTH NO. ONLY / MINING CLAIM MONEY RECEIVED CASES: AMC414079/\$4960.00	MAINT FEE PYMNT (4) 2016	- n/a -	4960.00
<b>TOTAL:</b>					<b>\$4,960.00</b>

PAYMENT INFORMATION				
1	AMOUNT:	4960.00	POSTMARKED:	08/18/2015
	TYPE:	CHECK	RECEIVED:	08/21/2015
	CHECK NO:	1478		
	NAME:	SHEFCO LLC 567 S 170 W IVINS UT 84738-6558 US		

REMARKS

This receipt was generated by the automated BLM Collections and Billing System and is a paper representation of a portion of the official electronic record contained therein.



**DEPARTMENT OF THE INTERIOR  
BUREAU OF LAND MANAGEMENT  
MINING CLAIMS**

414079

**MC Maintenance Fees Paid Through the BLM Pay Portal**

**CBS Receipt: 3109923**

Agency Tracking ID: 729536598

Assessment Year: 2015

Paid On : 08/22/2014

Number of BLM Serial Nr: 4

Total Amount Paid: \$4,960.00

Claim Name	BLM Serial No	Lead File No	Case Type	Amount Paid
RED DUCK #1	AMC414079	AMC414079	384201	\$1,240.00
RED DUCK #2	AMC414080			\$1,240.00
RED DUCK #3	AMC414081			\$1,240.00
RED DUCK #4	AMC414082			\$1,240.00

**United States Department of the Interior**  
**Bureau of Land Management**  
 BUSINESS & SUPPORT SVCS DIV  
 ONE N CENTRAL AVE SUITE 800  
 PHOENIX, AZ 85004 -4427  
 Phone: (602) 417-9200

Receipt

No: 3109923

<b>Transaction #:</b> 3201618	
<b>Date of Transaction:</b> 08/22/2014	
<b>CUSTOMER:</b>	
LARRY R. CHRISTENSEN 567 S. 170 W. IVINS, UT 84738	

LINE #	QTY	DESCRIPTION	REMARKS	UNIT PRICE	TOTAL
1	1.00	LOCATABLE MINERALS / MINING CLAIMS- NOT NEW-UNADJUD, ONE AUTH NO. ONLY / MINING CLAIM MONEY RECEIVED CASES: AMC414080/\$4960.00		- n/a -	4960.00
<b>TOTAL:</b>					<b>\$4,960.00</b>

PAYMENT INFORMATION			
NOTE: Items will appear on credit card statement as "BLM O Mining Claim".			
1	AMOUNT:	4960.00	POSTMARKED: N/A
	TYPE:	CREDIT CARD	RECEIVED: 08/22/2014
	NAME:	LARRY R. CHRISTENSEN 567 S. 170 W. IVINS UT 84738	
	CARD NO:	XXXXXXXXXXXX7720	AUTH CODE: 160800
	NAME ON CARD:	LARRY R. CHRISTENSEN	
	EXPIRES:	03/2017	
	SIGNATURE:		

REMARKS

This receipt was generated by the automated BLM Collections and Billing System and is a paper representation of a portion of the official electronic record contained therein.



UNITED STATES  
DEPARTMENT OF THE INTERIOR  
BUREAU OF LAND MANAGEMENT  
**MAINTENANCE FEE PAYMENT FORM  
FOR PLACER MINING CLAIMS**

**414079**

Remitter Name: LARRY R. CHRISTENSEN

Mailing Address: 567 S 170 W

City, State, Zip: IVINS, UT 84738

Check here if this is a change of address.

**FOR COUNTY RECORDER'S USE**

No. of claims 4  
Total due BLM \$ 4,480

1. The maintenance fee may be paid by cash, check, money order, Bureau of Land Management (BLM) Declining Deposit Account, or credit card (VISA, American Express, Discover, or MasterCard). Payments must be remitted to the BLM State Office where your claim or site is recorded and received on or before September 1. If the payment is mailed, the envelope must be postmarked by a bona fide delivery service on or before September 1 and received at the proper BLM State Office within 15 calendar days after the due date. Payments may also be made by telephone using a credit card. A complete listing of BLM State Offices with their addresses and phone numbers can be found at <http://www.blm.gov>

2. The maintenance fee for the following claim(s) applies to the assessment year 2014

CLAIM NAME	BLM SERIAL NO.	ACRES IN CLAIM	PAYMENT DUE TO THE BLM (See Instructions on Page 2)
REDDUCK #1	AMC414079	140	\$1,120
REDDUCK #2	AMC414080	160	\$1,120
REDDUCK #3	AMC414081	160	\$1,120
REDDUCK #4	AMC414082	160	\$1,120

RECEIVED  
2014 AUG 19 09:40:06  
BUREAU OF LAND MANAGEMENT

Use a separate sheet for additional claim names, serial numbers, and claimant names and addresses.

(Continued on page 2)

**INTERIOR**  
AUG 24 2013  
BY: RE

Receipt #2859924  
CAH.

## INSTRUCTIONS

1. This is an optional form that may be used to satisfy the requirements for the Bureau of Land Management (BLM) under the provisions of 43 U.S.C. §1744 and 30 U.S.C. §28f and the regulations thereunder (43 CFR part 3834). Since local and State laws may vary, you should contact your local and State agencies where the claims are located to ensure all applicable laws and requirements are satisfied.
2. This form should be used to pay the maintenance fee for placer mining claims only. To pay the maintenance fee for lode mining claims, mill sites or tunnel sites, use Form 3830-5.
3. Complete the section for the number of claims and the amount being remitted to the BLM.
4. Enter the year in paragraph 2 for the applicable assessment year.
5. List all mining claim names and the BLM serial number associated to the claim if the BLM has notified you what the serial number is. Every attempt should be made to include the current BLM serial number for each claim listed. List the acreage for each claim and the amount due based on the acreage. See the chart below for amounts due.
6. The maintenance fee for placer mining claims is paid for every 20 acres of the claim or portion thereof. When making a maintenance fee payment for your placer claim, you should make your payment in accordance with the following chart:

Number of acres in the claim	Maintenance Fee Payment Due Per Claim
≤ 20 acres	\$140
> 20 acres but ≤ 40 acres	\$280
> 40 acres but ≤ 60 acres	\$420
> 60 acres but ≤ 80 acres	\$560
> 80 acres but ≤ 100 acres	\$700
> 100 acres but ≤ 120 acres	\$840
> 120 acres but ≤ 140 acres	\$980
> 140 acres but ≤ 160 acres	\$1,120
> 160 acres	Contact the BLM

Legend: > means greater than; < means less than; = means equal to

7. The name and current mailing addresses of the person paying the maintenance fee(s) should be listed at the top of the form. If this is a change of address for a claimant, that should also be noted.
8. If needed, an additional sheet can be used to continue listing claim names, BLM serial numbers, acres in claim, payment due or the name and current mailing address of additional claimants.
9. If paying by credit card, you must complete the following credit card information on page 4: (a) exact name on the face of the credit card; (b) amount paid; (c) type of card; (d) credit card number; (e) expiration date of the card; and (f) telephone number. You must also sign page 4 to show authorization to charge the credit card.

## NOTICES

THE PRIVACY ACT and 43 CFR 2.48(d) require that you be furnished with the following information in connection with the information requested by this form.

**AUTHORITY:** 30 U.S.C. 28f and 43 CFR part 3834 permit collection of the information requested by this form.

**PRINCIPAL PURPOSE:** The BLM will use the information you provide to record the annual maintenance fee payment for the claims listed and to verify that payment has been made in accordance with 30 U.S.C. 28f and 43 CFR part 3834.

**ROUTINE USES:** The BLM will only disclose this information in accordance with the provisions at 43 CFR 2.56(b) and (c).

**EFFECT OF NOT PROVIDING INFORMATION:** Disclosure of the requested information is required by 30 U.S.C. 28f and 43 CFR part 3834 for claimants paying the annual maintenance fee. The use of this specific form when paying the maintenance fee is optional. However, when paying the maintenance fee, it is the requested information on this form that is required to be submitted along with the fee. Failure to submit all the required information will delay the BLM's processing of the information and may preclude the BLM's acceptance of the maintenance fee payment, which may result in forfeiture of the mining claim(s) by the claimant.

**United States Department of the Interior**  
**Bureau of Land Management**  
 LANDS/RECREATION & PLANNING  
 ONE N CENTRAL AVE  
 PHOENIX, AZ 85004 -2203  
 Phone: 602-417-9200

Receipt

No: 2859924

<b>Transaction #:</b> 2945777	
<b>Date of Transaction:</b> 08/20/2013	
CUSTOMER:	
LARRY CHRISTENSEN 567 S 170 W IVINS,UT 84738-6558 US	

LINE #	QTY	DESCRIPTION	REMARKS	UNIT PRICE	TOTAL
1	1.00	LOCATABLE MINERALS / MINING CLAIMS- NOT NEW-UNADJUD,ONE AUTH NO. ONLY / MINING CLAIM MONEY RECEIVED CASES: AMC414079/\$4480.00	MAINT FEE PYMNT (4) 2014	- n/a -	4480.00
<b>TOTAL:</b>					<b>\$4,480.00</b>

PAYMENT INFORMATION					
1	AMOUNT:	4480.00	POSTMARKED:	08/16/2013	
	TYPE:	CHECK	RECEIVED:	08/19/2013	
	CHECK NO:	1591			
	NAME:	SHEFCO LTD 720 S RIVER RD STE C240 ST GEORGE UT 84790 US			

REMARKS

This receipt was generated by the automated BLM Collections and Billing System and is a paper representation of a portion of the official electronic record contained therein.

**SENDER: COMPLETE THIS SECTION**

- Complete items 1, 2, and 3. Also complete item 4 if Restricted Delivery is desired.
- Print your name and address on the reverse so that we can return the card to you.
- Attach this card to the back of the mailpiece, or on the front if space permits.

1. Article Addressed to:

MCKINLAY NICK  
 3623 S PRICE HILLS DRIVE  
 SAINT GEORGE, UT 84790

AMC414080 - 414082

2. Article Number


(Transfer from service lab)

|| 7012 || 2210 || 0000 || 8675 || 2384 ||

**COMPLETE THIS SECTION ON DELIVERY**

A. Signature


X


 Agent Addressee

B. Received by (Printed Name)



C. Date of Delivery



D. Is delivery address different from item 1?

 Yes

If YES, enter delivery address below:

 No

3. Service Type

 Certified Mail Express Mail Registered Return Receipt for Merchandise Insured Mail C.O.D.

4. Restricted Delivery? (Extra Fee)

 Yes

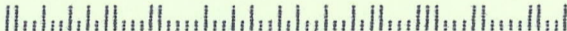
UNITED STATES POSTAL SERVICE



First-Class Mail  
Postage & Fees Paid  
USPS  
Permit No. G-10

- Sender: Please print your name, address, and ZIP+4 in this box •

Bureau of Land Management  
Arizona State Office  
One North Central Avenue, Ste 800  
Phoenix, AZ 85004-4427





# United States Department of the Interior



BUREAU OF LAND MANAGEMENT  
Arizona State Office  
One North Central Avenue, Suite 800  
Phoenix, Arizona 85004-4427  
[www.blm.gov/az/](http://www.blm.gov/az/)  
November 2, 2012

In Reply Refer To:  
3800 (9310) AT  
AMC414079

CERTIFIED MAIL – RETURN RECEIPT REQUEST 7012 2210 0000 8675 2384

## NOTICE

MCKINLAY NICK  
3623 S PRICE HILLS DRIVE  
SAINT GEORGE, UT 84790

This Notice Affects Those Claims  
Shown in the Block Below.

---

AMC414080 - 414082  
RED DUCK #2, #3, #4

---

### 2013 Maintenance Fees - Additional Fees Required

Your maintenance fee payment for the 2013 assessment year, in the amount of \$140 per claim, for the placer claims listed above, has been received and is insufficient. **The total due on your claim(s) is: \$2,940.**

In accordance with the Consolidated Appropriations Act of 2012, Public Law 112-74 (125 Stat 1047), and FR44155-44158 (2012) Congress changed the way maintenance fees for placer mining claims are assessed. Instead of charging the maintenance fee on a per-claim basis, Congress stated that the fee, which is currently \$140, will be assessed on each 20 acre parcel of a placer claim or portion thereof.

Insufficient payment of the annual maintenance fee for the 2013 assessment year is a curable defect. **Therefore you are required to do one of the following within 30 days of receipt of this notice or your claim(s) will be declared forfeited:** 1) submit additional fees of \$140 per 20-acres or portion thereof based on the full acreage of the claim, or 2) amend the claim(s) to reduce the acres so a lesser fee is due and submit any additional fees due; or 3) relinquish the claim(s) in their entirety, in which case BLM will refund the maintenance fees you have already paid for the 2013 assessment year.

If you choose to amend the claims to reduce the acres, you must submit an amended location notice for each claim, with an accurate description and dimensions of the reduced claim, along with a map depicting the reduced claim, and a \$10 processing fee per amendment. An amendment must also be recorded at the county. If the amended claim contains more than 20 acres, calculate the additional fees due and submit those fees with the amendment(s).

pd \$2940 11/9/12 AT

Please include your Arizona Mining Claim (AMC) serial number(s) and claim name(s) when submitting the additional fees, and note that you are paying additional fees due. If additional information is required, please contact Amy Thrower at 602-417-9334.

*Rebecca Heick*

Rebecca Heick  
Group Administrator  
Lands and Minerals

UNITED STATES  
DEPARTMENT OF THE INTERIOR  
BUREAU OF LAND MANAGEMENT

AMC 4114079

**CREDIT CARD PAYMENT**  
For Mining Claim Maintenance Fee

THIS IS A CHANGE OF ADDRESS

TELEPHONE SUBMISSION - ACCURACY OF THE BELOW INFORMATION IS THE RESPONSIBILITY OF THE CLAIMANT/OWNER

NAME LARRY CHRISTENSEN  
ADDRESS 567 S. 170 W. ~~17A~~  
CITY ~~HARRIS~~ IVINS STATE UT ZIP 84738  
PHONE # 801 - 554 1551

SEND RECEIPT TO  Above address  
 Other (Include Name and Mailing Address):

\_\_\_\_\_  
\_\_\_\_\_  
\_\_\_\_\_

AMC NUMBER

CLAIM/SITE NAME

160 ac	<u>414079</u>	<u>REDDUCK 1</u>
160 ac	<u>414080</u>	<u>REDDUCK 2</u>
160 ac	<u>414081</u>	<u>REDDUCK 3</u>
160 ac	<u>414082</u>	<u>REDDUCK 4</u>

~~4~~

# of Claim/Site 4  
x ~~140.00~~ Each \$780 *paid*  
\$ ~~572.00~~ Total Charged 780 *JMC* (INITIALS)

DATE STAMP

2577836

PHOENIX, ARIZONA

2012 AUG 31 P 3:07

RECEIVED  
BLM AZ STATE OFFICE

RECEIPT #

*[Handwritten signature]*

~~ENTERED INTO COMPUTER~~

9/11/2012  
TS

\*\*\*\*\* FOR OFFICIAL USE ONLY \*\*\*\*\*

DATE \_\_\_\_\_ INITIALS \_\_\_\_\_ VERIFIED \_\_\_\_\_

pd \$980 due on  
Amc 414079 AT

11/14/12 AT

*on back*



Receipts 2577836 Pd \$140 414079  
~~2593295~~ Pd \$140 each 414080-82  
for  
2647373 is for \$980 - not enough for  
all 4 claims  
Send ltr -  
Paid so far \$560.  
980  
1540.

Total would be  
\$4,480

United States Department of the Interior

Bureau of Land Management  
 LANDS/RECREATION & PLANNING  
 ONE N CENTRAL AVE  
 PHOENIX, AZ 85004 -2203  
 Phone: 602-417-9200

Receipt

No:

2647375

<b>Transaction #:</b> 2728146	
<b>Date of Transaction:</b> 08/31/2012	
CUSTOMER:	
LARRY CHRISTENSEN 567 S 170 W IVINS,UT 84738-6558 US	

LINE #	QTY	DESCRIPTION	REMARKS	UNIT PRICE	TOTAL
1	1.00	LOCATABLE MINERALS / MINING CLAIMS-NOT NEW-UNADJUD,ONE AUTH NO. ONLY / MINING CLAIM MONEY RECEIVED CASES: AMC414079/\$980.00	ADDITIONAL MAINT FEES	- n/a -	980.00
<b>TOTAL:</b>					<b>\$980.00</b>

PAYMENT INFORMATION			
NOTE: Items will appear on credit card statement as "Bureau of Land Mgmt CO".			
1	AMOUNT:	980.00	POSTMARKED: N/A
	TYPE:	CREDIT CARD	RECEIVED: 08/31/2012
	NAME:	CHRISTENSEN, LARRY 567 S 170 W IVINS UT 84738-6558 US	
	CARD NO:	XXXXXXXXXXXX3806	AUTH CODE: 07378B
	NAME ON CARD:	AFTON E CHRISTENSEN	
	EXPIRES:	03/2014	
	SIGNATURE:		

REMARKS

This receipt was generated by the automated BLM Collections and Billing System and is a paper representation of a portion of the official electronic record contained therein.

*Recd*

United States Department of the Interior

Bureau of Land Management  
 LANDS/RECREATION & PLANNING  
 ONE N CENTRAL AVE  
 PHOENIX, AZ 85004 -2203  
 Phone: 602-417-9200

Receipt

No: 2593295

<b>Transaction #:</b> 2673148	
<b>Date of Transaction:</b> 06/20/2012	
<b>CUSTOMER:</b>	
NICK MCKINLAY 3623 PRICE HILLS DR SAINT GEORGE, UT 84790-6336 US	

LINE #	QTY	DESCRIPTION	REMARKS	UNIT PRICE	TOTAL
1	1.00	LOCATABLE MINERALS / MINING CLAIMS-NOT NEW-UNADJUD, ONE AUTH NO. ONLY / MINING CLAIM MONEY RECEIVED <b>CASES: AMC414080/\$420.00</b>	MAINT 2013 /3	- n/a -	420.00
<b>TOTAL:</b>					<b>\$420.00</b>

PAYMENT INFORMATION			
NOTE: Items will appear on credit card statement as "Bureau of Land Mgmt CO".			
1	AMOUNT:	420.00	POSTMARKED: N/A
	TYPE:	CREDIT CARD	RECEIVED: 06/20/2012
	NAME:	MCKINLAY, NICK 3623 PRICE HILLS DR SAINT GEORGE UT 84790-6336 US	
	CARD NO:	XXXXXXXXXXXX9995	AUTH CODE: 014217
	NAME ON CARD:	NICHOLAS O MCKINLAY	
	EXPIRES:	04/2015	
	SIGNATURE:		

REMARKS

This receipt was generated by the automated BLM Collections and Billing System and is a paper representation of a portion of the official electronic record contained therein.

United States Department of the Interior

Bureau of Land Management  
 LANDS/RECREATION & PLANNING  
 ONE N CENTRAL AVE  
 PHOENIX, AZ 85004 -2203  
 Phone: 602-417-9200

Receipt

No:

2577836

<b>Transaction #:</b> 2657365	
<b>Date of Transaction:</b> 05/29/2012	
<b>CUSTOMER:</b>	
LARRY CHRISTENSEN 567 S 170 W IVINS, UT 84738-6558 US	

LINE #	QTY	DESCRIPTION	REMARKS	UNIT PRICE	TOTAL
1	1.00	LOCATABLE MINERALS / MINING CLAIMS-NOT NEW-UNADJUD, ONE AUTH NO. ONLY / MINING CLAIM MONEY RECEIVED CASES: AMC414079/\$140.00	MAINT (1)	- n/a -	140.00
2	1.00	IAC PRODUCTS / SERVICE/ADMIN CHARGES / FAX / FAX TRANSMISSIONS		1.10	1.10
<b>TOTAL:</b>					<b>\$141.10</b>

PAYMENT INFORMATION			
NOTE: Items will appear on credit card statement as "Bureau of Land Mgmt CO".			
1	AMOUNT:	141.10	POSTMARKED: N/A
	TYPE:	CREDIT CARD	RECEIVED: 05/29/2012
	NAME:	CHRISTENSEN, LARRY 567 S 170 W IVINS UT 84738-6558 US	
	CARD NO:	XXXXXXXXXXXX4445	AUTH CODE: 010878
	NAME ON CARD:	LARRY R CHRISTENSEN	
	EXPIRES:	08/2013	
	SIGNATURE:		

REMARKS

This receipt was generated by the automated BLM Collections and Billing System and is a paper representation of a portion of the official electronic record contained therein.

UNITED STATES  
DEPARTMENT OF THE INTERIOR  
BUREAU OF LAND MANAGEMENT

Amc 414079

**CREDIT CARD PAYMENT**  
For Mining Claim Maintenance Fee

THIS IS A CHANGE OF ADDRESS

TELEPHONE SUBMISSION - ACCURACY OF THE BELOW INFORMATION IS THE RESPONSIBILITY OF THE CLAIMANT/OWNER

NAME Larry Christensen ✓  
ADDRESS 567 S 170 W. Ivins  
CITY Ivins STATE UT ZIP 84738  
PHONE # 801 - 554 - 1551

SEND RECEIPT TO  Above address

Other (Include Name and Mailing Address):

fax : 435 - 921 - 0011

AMC NUMBER

<sup>160</sup> 414079

CLAIM/SITE NAME

Red Duck #1

1 # of Claim/Site  
x 140.00 Each  
\$ 140.00 Total Charged AC (INITIALS)

RECEIPT # 2577836

~~1120-140 = \$980 due~~ pd AT

DATE STAMP

RECEIVED  
BLM AZ STATE OFFICE  
2012 MAY 29 A 10:19  
PHOENIX, ARIZONA

ENTERED INTO COMPUTER

6/15/12 AT

\*\*\*\*\* FOR OFFICIAL USE ONLY \*\*\*\*\*

DATE \_\_\_\_\_ INITIALS \_\_\_\_\_ VERIFIED \_\_\_\_\_

160 acres

**United States Department of the Interior**  
**Bureau of Land Management**  
 LANDS/RECREATION & PLANNING  
 ONE N CENTRAL AVE  
 PHOENIX, AZ 85004 -2203  
 Phone: 602-417-9200

Receipt

No: 2577836

<b>Transaction #:</b> 2657365	
<b>Date of Transaction:</b> 05/29/2012	
<b>CUSTOMER:</b>	
LARRY CHRISTENSEN 567 S 170 W IVINS, UT 84738-6558 US	

faxed 5/29/2012 net

LINE #	QTY	DESCRIPTION	REMARKS	UNIT PRICE	TOTAL
1	1.00	LOCATABLE MINERALS / MINING CLAIMS- NOT NEW-UNADJUD, ONE AUTH NO. ONLY / MINING CLAIM MONEY RECEIVED <b>CASES: AMC414079/\$140.00</b>	MAINT (1)	- n/a -	140.00
2	1.00	IAC PRODUCTS / SERVICE/ADMIN CHARGES / FAX / FAX TRANSMISSIONS		1.10	1.10
<b>TOTAL:</b>					<b>\$141.10</b>

PAYMENT INFORMATION					
NOTE: Items will appear on credit card statement as "Bureau of Land Mgmt CO".					
1	AMOUNT:	141.10	POSTMARKED:	N/A	
	TYPE:	CREDIT CARD	RECEIVED:	05/29/2012	
	NAME:	CHRISTENSEN, LARRY 567 S 170 W IVINS UT 84738-6558 US			
	CARD NO:	XXXXXXXXXXXX4445	AUTH CODE:	010878	
	NAME ON CARD:	LARRY R CHRISTENSEN			
	EXPIRES:	08/2013			
	SIGNATURE:				

REMARKS

This receipt was generated by the automated BLM Collections and Billing System and is a paper representation of a portion of the official electronic record contained therein.

UNITED STATES  
DEPARTMENT OF THE INTERIOR  
BUREAU OF LAND MANAGEMENT

Amc 414079

**CREDIT CARD PAYMENT**  
For Mining Claim Maintenance Fee

THIS IS A CHANGE OF ADDRESS

TELEPHONE SUBMISSION - ACCURACY OF THE BELOW INFORMATION IS THE RESPONSIBILITY OF THE CLAIMANT/OWNER

NAME Nick McKinlay  
ADDRESS 3623 S. Price Hills Dr.  
CITY Saint George STATE UT ZIP 84790  
PHONE # 435 - 862-4158

SEND RECEIPT TO  Above address  
 Other (Include Name and Mailing Address):

AMC NUMBER

Amc 414080 160  
414081 160  
414082 160

CLAIM/SITE NAME

Red Duck #1 Placer 160A  
Red Duck #3 Placer 160A  
Red Duck #4 Placer 160A

ENTERED INTO COMPUTER

JUL 16 2012 RB

DATE STAMP

3 # of Claim/Site

R2 8-13-12

x 140.00 Each

\$ 420 Total Charged mt (INITIALS)

RECEIVED  
BLM AZ STATE OFFICE  
2012 JUN 20 P 2:15  
PHOENIX, ARIZONA

RECEIPT # 2593295

~~\$ 3360 - 420 = \$ 2940 due~~ pd \$ 2940 11/9/12 AT

\*\*\*\*\* FOR OFFICIAL USE ONLY \*\*\*\*\*

DATE \_\_\_\_\_

INITIALS \_\_\_\_\_

VERIFIED \_\_\_\_\_

**United States Department of the Interior**  
**Bureau of Land Management**  
 LANDS/RECREATION & PLANNING  
 ONE N CENTRAL AVE  
 PHOENIX, AZ 85004 -2203  
 Phone: 602-417-9200

Receipt

No: 2593295

<b>Transaction #:</b> 2673148		<b>ENTERED INTO COMPUTER</b>
<b>Date of Transaction:</b> 06/20/2012		
<b>CUSTOMER:</b>		JUL 16 2012 PB
NICK MCKINLAY 3623 PRICE HILLS DR SAINT GEORGE, UT 84790-6336 US		

LINE #	QTY	DESCRIPTION	REMARKS	UNIT PRICE	TOTAL
1	1.00	LOCATABLE MINERALS / MINING CLAIMS- NOT NEW-UNADJUD, ONE AUTH NO. ONLY / MINING CLAIM MONEY RECEIVED <b>CASES: AMC414080/\$420.00</b>	MAINT 2013 /3	- n/a -	420.00
<b>TOTAL:</b>					<b>\$420.00</b>

PAYMENT INFORMATION			
NOTE: Items will appear on credit card statement as "Bureau of Land Mgmt CO".			
1	AMOUNT:	420.00	POSTMARKED: N/A
	TYPE:	CREDIT CARD	RECEIVED: 06/20/2012
	NAME:	MCKINLAY, NICK 3623 PRICE HILLS DR SAINT GEORGE UT 84790-6336 US	
	CARD NO:	XXXXXXXXXXXX9995	AUTH CODE: 014217
	NAME ON CARD:	NICHOLAS O MCKINLAY	
	EXPIRES:	04/2015	
	SIGNATURE:		

REMARKS

This receipt was generated by the automated BLM Collections and Billing System and is a paper representation of a portion of the official electronic record contained therein.



UNITED STATES  
DEPARTMENT OF THE INTERIOR  
BUREAU OF LAND MANAGEMENT

CREDIT CARD PAYMENT  
FOR MINING CLAIM MAINTENANCE FEE

NAME Nick McKinlay  
ADDRESS 3623 S. Price Hills Dr.  
CITY St. George STATE UT ZIP 84790  
PHONE # (435) 862-4158

SEND RECEIPT TO ABOVE ADDRESS   
SEND RECEIPT TO: \_\_\_\_\_  
\_\_\_\_\_  
\_\_\_\_\_

AMC NUMBER

CLAIM/SITE NAME

414080  
414081  
414082

\_\_\_\_\_  
\_\_\_\_\_  
\_\_\_\_\_

DATE STAMP

TELEPHONE SUBMISSION - ACCURACY OF THE ABOVE INFORMATION  
IS THE RESPONSIBILITY OF THE CLAIMANT/OWNER

FOR OFFICIAL USE ONLY

PHOENIX, ARIZONA  
2012 NOV - 9 A 10:34  
RECEIVED BLM AZ STATE OFFICE

DATE \_\_\_\_\_ INITIALS \_\_\_\_\_ VERIFIED \_\_\_\_\_  
COUNT \_\_\_\_\_ \$ 2,940 INITIALS JME

11/14/12 AT

**United States Department of the Interior**

**Bureau of Land Management**

LANDS/RECREATION & PLANNING

ONE N CENTRAL AVE

PHOENIX, AZ 85004 -2203

Phone: 602-417-9200

Receipt

No:

2687564

<b>Transaction #:</b> 2769128	
<b>Date of Transaction:</b> 11/09/2012	
<b>CUSTOMER:</b>	
NICK MCKINLAY 3623 PRICE HILLS DR SAINT GEORGE, UT 84790-6336 US	

LINE #	QTY	DESCRIPTION	REMARKS	UNIT PRICE	TOTAL
1	1.00	LOCATABLE MINERALS / MINING CLAIMS-NOT NEW-UNADJUD, ONE AUTH NO. ONLY / MINING CLAIM MONEY RECEIVED <b>CASES: AMC414080/\$2940.00</b>	ADDITIONAL MAINT FEES 2013	- n/a -	2940.00
<b>TOTAL:</b>					<b>\$2,940.00</b>

PAYMENT INFORMATION					
NOTE: Items will appear on credit card statement as "Bureau of Land Mgmt CO".					
1	AMOUNT:	2940.00	POSTMARKED:	N/A	
	TYPE:	CREDIT CARD	RECEIVED:	11/09/2012	
	NAME:	MCKINLAY, NICK 3623 PRICE HILLS DR SAINT GEORGE UT 84790-6336 US			
	CARD NO:	XXXXXXXXXXXX3806	AUTH CODE:	02149B	
	NAME ON CARD:	AFTON CHRISTENSEN			
	EXPIRES:	03/2014			
	SIGNATURE:				

REMARKS
ADDITIONAL MAINT FEES PER AT

This receipt was generated by the automated BLM Collections and Billing System and is a paper representation of a portion of the official electronic record contained therein.

**NOTICE!!**

**These documents have been scanned!**

**Do not place un-scanned documents beneath this notice!**

**Do not remove this notice from this file!**

GPO Jacket No. 560-102  
Print Order 61540  
Rise Business Services, LLC  
Job=AZ15 5/14/2019



Box Number= AZ15050



Claim Begin-End: AMC414079-AMC414082

6 Location Notices-Amendments and Supporting Documents



AZ15050-3

AMC414065-AMC414430

**DEPARTMENT OF THE INTERIOR  
BUREAU OF LAND MANAGEMENT  
MINING CLAIMS**

Run Date/Time: 03/14/2012 03:04 PM

**(LIVE) Serial Register Page**

Page 1 of 1

01 10-21-1976;090STAT0090;43USC1744

Case Type 384201: PLACER CLAIM

Claim Name: RED DUCK #1

Commodity :

Case Disposition: ACTIVE

Total Acres

160.000

Serial Number

AMC414079

Lead File Number

AMC414079

Name & Address	Int Rel	% Interest
CHRISTENSEN SUE 567 S 170 W	IVINS, UT 84738-6558	CLAIMANT 0.0000000
MCKINLAY GAYLE 4614 W POLO CREEK CT	FRESNO, CA 93722-3256	CLAIMANT 0.0000000
MCKINLAY NICHOLAS 3623 PRICE HILLS DR	SAINT GEORGE, UT 84790-6336	CLAIMANT 0.0000000
MCKINLAY AMY 3623 PRICE HILLS DR	SAINT GEORGE, UT 84790-6336	CLAIMANT 0.0000000
CHRISTENSEN KIM 2441 CINNABAR LN	SALT LAKE CITY, UT 84121-3924	CLAIMANT 0.0000000
CHRISTENSEN AFTON 2441 CINNABAR LN	SALT LAKE CITY, UT 84121-3924	CLAIMANT 0.0000000
MCKINLAY ROBERT 4614 W POLO CREEK CT	FRESNO, CA 93722-3256	CLAIMANT 0.0000000
CHRISTENSEN LARRY R 567 S 170 W	IVINS, UT 84738-6558	CLAIMANT 0.0000000

Mer Twp	Rng	Sec	Quadrant	District/Field Office	County
14	0070S	0120E	025	TUCSON FO	PINAL

Act Date	Code	Action	Action Remarks	Receipt Number
02/23/2012	403	LOCATION DATE		
02/29/2012	395	RECORDATION NOTICE RECD	1	2524118
02/29/2012	484	LOCATION YEAR / MAINTENANCE 2012		2524118
02/29/2012	501	ACCT ADV IN LEAD FILE	AMC414079-AMC414082;	

Line Nr Remarks

NO WARRANTY IS MADE BY BLM  
FOR USE OF THE DATA FOR  
PURPOSES NOT INTENDED BY BLM

**DEPARTMENT OF THE INTERIOR  
BUREAU OF LAND MANAGEMENT  
MINING CLAIMS**

Run Date/Time: 03/01/2012 11:43 AM

**(LIVE) Serial Register Page**

Page 1 of 4

01 10-21-1976;090STAT0090;43USC1744

Case Type 384201: PLACER CLAIM

Claim Name: REDDUCK #1

Commodity :

Case Disposition: ACTIVE

Total Acres

160.000

Serial Number

AMC414079

Lead File Number

AMC414079

Name & Address			Int Rel	% Interest
✓ CHRISTENSEN SUE	567 S 170 W	IVINS, UT 84738-6558	CLAIMANT	0.0000000
✓ MCKINLAY ROBERT	4614 W POLO CREEK CT	FRESNO, CA 93722-3256	CLAIMANT	0.0000000
✓ CHRISTENSEN AFTON	2441 CINNABAR LN	SALT LAKE CITY, UT 84121-3924	CLAIMANT	0.0000000
✓ MCKINLAY AMY	3623 PRICE HILLS DR	SAINT GEORGE, UT 84790-6336	CLAIMANT	0.0000000
✓ CHRISTENSEN KIM	2441 CINNABAR LN	SALT LAKE CITY, UT 84121-3924	CLAIMANT	0.0000000
✓ MCKINLAY NICHOLAS	3623 PRICE HILLS DR	SAINT GEORGE, UT 84790-6336	CLAIMANT	0.0000000
✓ CHRISTENSEN LARRY R	567 S 170 W	IVINS, UT 84738-6558	CLAIMANT	0.0000000
✓ MCKINLAY GAYLE	4614 W POLO CREEK CT	FRESNO, CA 93722-3256	CLAIMANT	0.0000000

Mer Twp	Rng	Sec	Quadrant	District/Field Office	County
14	0070S	0120E	025	TUCSON FO	PINAL

Act Date	Code	Action	Action Remarks	Receipt Number
02/23/2012	403	LOCATION DATE		
02/29/2012	395	RECORDATION NOTICE RECD	1	2524118
02/29/2012	484	LOCATION YEAR / MAINTENANCE 2012		2524118
02/29/2012	501	ACCT ADV IN LEAD FILE	AMC414079-AMC414082;	

Line Nr Remarks

✓ received POA

**DEPARTMENT OF THE INTERIOR  
BUREAU OF LAND MANAGEMENT  
MINING CLAIMS**

Run Date/Time: 03/01/2012 11:43 AM

**(LIVE) Serial Register Page**

Page 2 of 4

**01 10-21-1976;090STAT0090;43USC1744**  
**Case Type 384201: PLACER CLAIM**  
**Claim Name: REDDUCK #2**  
**Commodity :**  
**Case Disposition: ACTIVE**

**Total Acres**  
**160.000**

**Serial Number**  
**AMC414080**  
**Lead File Number**  
**AMC414079**

Name & Address			Int Rel	% Interest
CHRISTENSEN SUE	567 S 170 W	IVINS, UT 84738-6558	CLAIMANT	0.0000000
MCKINLAY ROBERT	4614 W POLO CREEK CT	FRESNO, CA 93722-3256	CLAIMANT	0.0000000
CHRISTENSEN AFTON	2441 CINNABAR LN	SALT LAKE CITY, UT 84121-3924	CLAIMANT	0.0000000
MCKINLAY AMY	3623 PRICE HILLS DR	SAINT GEORGE, UT 84790-6336	CLAIMANT	0.0000000
CHRISTENSEN KIM	2441 CINNABAR LN	SALT LAKE CITY, UT 84121-3924	CLAIMANT	0.0000000
MCKINLAY NICHOLAS	3623 PRICE HILLS DR	SAINT GEORGE, UT 84790-6336	CLAIMANT	0.0000000
CHRISTENSEN LARRY R	567 S 170 W	IVINS, UT 84738-6558	CLAIMANT	0.0000000
MCKINLAY GAYLE	4614 W POLO CREEK CT	FRESNO, CA 93722-3256	CLAIMANT	0.0000000

Mer Twp	Rng	Sec	Quadrant	District/Field Office	County	
14	0070S	0120E	025	SE	TUCSON FO	PINAL

Act Date	Code	Action	Action Remarks	Receipt Number
02/23/2012	403	LOCATION DATE		
02/29/2012	395	RECORDATION NOTICE RECD	1	2524118
02/29/2012	484	LOCATION YEAR / MAINTENANCE 2012		2524118
02/29/2012	501	ACCT ADV IN LEAD FILE	AMC414079-AMC414082;	

Line Nr Remarks

**NO WARRANTY IS MADE BY BLM  
FOR USE OF THE DATA FOR  
PURPOSES NOT INTENDED BY BLM**

**DEPARTMENT OF THE INTERIOR  
BUREAU OF LAND MANAGEMENT  
MINING CLAIMS**

Run Date/Time: 03/01/2012 11:43 AM

**(LIVE) Serial Register Page**

Page 3 of 4

**01 10-21-1976;090STAT0090;43USC1744**

**Case Type 384201: PLACER CLAIM**

**Claim Name: REDDUCK #3**

**Commodity :**

**Case Disposition: ACTIVE**

**Total Acres**

**160.000**

**Serial Number**

**AMC414081**

**Lead File Number**

**AMC414079**

Name & Address			Int Rel	% Interest
CHRISTENSEN SUE	567 S 170 W	IVINS, UT 84738-6558	CLAIMANT	0.0000000
MCKINLAY ROBERT	4614 W POLO CREEK CT	FRESNO, CA 93722-3256	CLAIMANT	0.0000000
CHRISTENSEN AFTON	2441 CINNABAR LN	SALT LAKE CITY, UT 84121-3924	CLAIMANT	0.0000000
MCKINLAY AMY	3623 PRICE HILLS DR	SAINT GEORGE, UT 84790-6336	CLAIMANT	0.0000000
CHRISTENSEN KIM	2441 CINNABAR LN	SALT LAKE CITY, UT 84121-3924	CLAIMANT	0.0000000
MCKINLAY NICHOLAS	3623 PRICE HILLS DR	SAINT GEORGE, UT 84790-6336	CLAIMANT	0.0000000
CHRISTENSEN LARRY R	567 S 170 W	IVINS, UT 84738-6558	CLAIMANT	0.0000000
MCKINLAY GAYLE	4614 W POLO CREEK CT	FRESNO, CA 93722-3256	CLAIMANT	0.0000000

Mer Twp	Rng	Sec	Quadrant	District/Field Office	County
14	0070S	0120E	025 NE	TUCSON FO	PINAL

Act Date	Code	Action	Action Remarks	Receipt Number
02/23/2012	403	LOCATION DATE		
02/29/2012	395	RECORDATION NOTICE RECD	1	2524118
02/29/2012	484	LOCATION YEAR / MAINTENANCE	2012	2524118
02/29/2012	501	ACCT ADV IN LEAD FILE	AMC414079-AMC414082;	

Line Nr Remarks

NO WARRANTY IS MADE BY BLM  
FOR USE OF THE DATA FOR  
PURPOSES NOT INTENDED BY BLM

**DEPARTMENT OF THE INTERIOR  
BUREAU OF LAND MANAGEMENT  
MINING CLAIMS**

Run Date/Time: 03/01/2012 11:43 AM

**(LIVE) Serial Register Page**

Page 4 of 4

**01 10-21-1976;090STAT0090;43USC1744**  
**Case Type 384201: PLACER CLAIM**  
**Claim Name: REDDUCK #4**  
**Commodity :**  
**Case Disposition: ACTIVE**

**Total Acres**  
**160.000**

**Serial Number**  
**AMC414082**  
**Lead File Number**  
**AMC414079**

Name & Address			Int Rel	% Interest
CHRISTENSEN SUE	567 S 170 W	IVINS, UT 84738-6558	CLAIMANT	0.0000000
MCKINLAY ROBERT	4614 W POLO CREEK CT	FRESNO, CA 93722-3256	CLAIMANT	0.0000000
CHRISTENSEN AFTON	2441 CINNABAR LN	SALT LAKE CITY, UT 84121-3924	CLAIMANT	0.0000000
MCKINLAY AMY	3623 PRICE HILLS DR	SAINT GEORGE, UT 84790-6336	CLAIMANT	0.0000000
CHRISTENSEN KIM	2441 CINNABAR LN	SALT LAKE CITY, UT 84121-3924	CLAIMANT	0.0000000
MCKINLAY NICHOLAS	3623 PRICE HILLS DR	SAINT GEORGE, UT 84790-6336	CLAIMANT	0.0000000
CHRISTENSEN LARRY R	567 S 170 W	IVINS, UT 84738-6558	CLAIMANT	0.0000000
MCKINLAY GAYLE	4614 W POLO CREEK CT	FRESNO, CA 93722-3256	CLAIMANT	0.0000000

Mer Twp	Rng	Sec	Quadrant	District/Field Office	County
14	0070S	0120E	025 NW	TUCSON FO	PINAL

Act Date	Code	Action	Action Remarks	Receipt Number
02/23/2012	403	LOCATION DATE		
02/29/2012	395	RECORDATION NOTICE RECD	1	2524118
02/29/2012	484	LOCATION YEAR / MAINTENANCE 2012		2524118
02/29/2012	501	ACCT ADV IN LEAD FILE	AMC414079-AMC414082;	

Line Nr Remarks

**NO WARRANTY IS MADE BY BLM  
FOR USE OF THE DATA FOR  
PURPOSES NOT INTENDED BY BLM**



# MINING CLAIM STATUS REPORT

DATA ENTERED MAR 01 2012 *ps*

MTP Checked by *se*  
GEO Checked by *se*

LEAD SERIAL NUMBER AMC 414079 thru AMC 414082

# OF CLAIMS & TYPE	CHARGES
# _____ LODGE	Location Fee @ \$34 = \$ <u>136</u>
# <u>4</u> PLACER	Processing Fee @ \$15 = \$ <u>60</u>
# _____ ASSOCIATION PLACER	Maintenance Fee @ \$140 = \$ <u>560</u>
# _____ MILL SITE	Overage (+) \$ _____
# _____ TUNNEL SITE	Shortage (-) \$ _____
	Other Fees \$ _____
	<b>TOTAL \$ <u>756.00</u></b>

ARE THERE ENOUGH LOCATORS?  
Yes () No ( ) \_\_\_\_\_

DOCUMENTS RECEIVED VIA - Over-the-Counter () Mail ( )  
TIMELY FILED? Yes () No ( )

LEGAL DESCRIPTION -	T	R	SEC
	<u>75</u>	<u>12E</u>	<u>25</u>
	_____	_____	_____
	_____	_____	_____
	_____	_____	_____

BLM () FOREST SERVICE ( ) \_\_\_\_\_ SUBJ TO PL 359: Yes ( ) No ( )  
WILDERNESS AREA: No ( ) Yes ( ) \_\_\_\_\_

SPLIT ESTATE - N/A ( ) SX ( ) PX ( ) SRHA ( ) OTHER ( ) \_\_\_\_\_  
Proper Notice Filed if Located on SHRA Lands? N/A ( ) Yes ( ) No ( )

RECONVEYED MINERALS ON BLM LANDS REQUIRE OPENING ORDERS FROM 1944 TO 1993 -  
Open to Entry on: \_\_\_\_\_ N/A ( )

COMMENTS/STATUS - VOID ( ) PARTIALLY VOID ( ) PVT MINERALS ( ) WITHDRAWN LANDS ( )  
OTHER ( ) Request POA on Ron Parker authorizing his signature. TS

Claimant acknowledges that portions of the following claims(s) site(s) may be void or voidable.

Printed Name of Claimant \_\_\_\_\_ Signature of Claimant \_\_\_\_\_

\*\*\*\*\* FINAL ADJUDICATION \*\*\*\*\*

DATE 6/18/12 INITIALS AT

AMC414078

**LOCATION NOTICE FOR PLACER MINING CLAIM**

NOTICE IS HEREBY GIVEN that the Redduck # 1 placer mining claim has been located by Larry R. Christensen who's current mailing address is 567 South 170 West Ivins, Utah 84738.

BLM	
Date	2012 FEB 29 A 9:24
Stamp	PHOENIX, AZ
	RECEIVED B.L.M. AZ STATE OFFICE

The general course of this claim is East to West and is situated in Pinal County, Arizona.

This claim is 2,640 feet length and 2,640 feet in width. This claim runs from the location monument on which location notice is posted approximately 2,640 feet in a westerly direction to the west end line and 0 feet in east direction to the east end line.

This claim is marked by four monuments, one (2'X2'X 4' post) at each corner of the claim.

The location monument on which this notice is posted is situated within Section 25, Township 7 South, Range 12 East, Gila Salt River Base and Meridian, Arizona. This claim encompasses portions of the following legal subdivision(s) if located by legal subdivision or the following quarter section(s), Southwest 1/4, South 1/2, Section 25, Township 7 South, Range 12 East, Gila Salt River Base and Meridian Arizona.

The locality of this claim with reference to some natural object or permanent monument and additional information (if any) concerning its locality is as follows: None

DATED AND POSTED on the ground this first day of February 23, 2012.

Locator (s) /Owners

- Larry R. Christensen 567 south 170 west, Ivins, Utah 84738
- Sue Christensen 567 south 170 west, Ivins, Utah 84738
- Nicholas Mckinlay 3623 south Price Hills Dr, St. George, Utah 84790
- Amy Mckinlay 3623 south Price Hills Dr, St. George, Utah 84790
- Afton Christensen 2441 Cinnabar Lane, Salt Lake City, Utah 84121
- Kim Christensen 2441 Cinnabar Lane, Salt Lake City, Utah 84121
- Gayle Mckinlay 4614 west Polo Creek Court, Fresno, California 93722
- Robert Mckinlay 4614 west Polo Creek Court, Fresno, California

8-New IDs Entered  
MAR 01 2012 PB



By Ron Parker  
Agent for Owners

AMC414079

**LOCATION NOTICE FOR PLACER MINING CLAIM**

NOTICE IS HEREBY GIVEN that the Redduck # 2 placer mining claim has been located by Larry R. Christensen who's current mailing address is 567 South 170 West Ivins, Utah 84738.

BLM	RECEIVED
Date	B.L.M. AZ STATE OFFICE
Stamp	2012 FEB 29 A 9: 24
	PHOENIX, AZ

The general course of this claim is West to East and is situated in Pinal County, Arizona.

This claim is 2,640 feet length and 2,640 feet in width. This claim runs from the location monument on which location notice is posted approximately 2,640 feet in a easterly direction to the east end line and 0 feet in east direction to the west end line.

This claim is marked by four monuments, one (2'X2'X 4' post) at each corner of the claim.

The location monument on which this notice is posted is situated within Section 25, Township 7 South, Range 12 East, Gila Salt River Base and Meridian, Arizona. This claim encompasses portions of the following legal subdivision(s) if located by legal subdivision or the following quarter section(s), Southeast 1/4, South 1/2, Section 25, Township 7 South, Range 12 East, Gila Salt River Base and Meridian Arizona.

The locality of this claim with reference to some natural object or permanent monument and additional information (if any) concerning its locality is as follows: None

DATED AND POSTED on the ground this first day of February 23, 2012.

Locator (s) /Owners	
Larry R. Christensen	567 south 170 west, Ivins, Utah 84738
Sue Christensen	567 south 170 west, Ivins, Utah 84738
Nicholas Mckinlay	3623 south Price Hills Dr, St. George, Utah 84790
Amy Mckinlay	3623 south Price Hills Dr, St. George, Utah 84790
Afton Christensen	2441 Cinnabar Lane, Salt Lake City, Utah 84121
Kim Christensen	2441 Cinnabar Lane, Salt Lake City, Utah 84121
Gayle Mckinlay	4614 west Polo Creek Court, Fresno, California 93722
Robert Mckinlay	4614 west Polo Creek Court, Fresno, California



By Ron Parker  
Agent for Owners

AMC 414080

**LOCATION NOTICE FOR PLACER MINING CLAIM**

NOTICE IS HEREBY GIVEN that the Redduck # 3 placer mining claim has been located by Larry R. Christensen who's current mailing address is 567 South 170 West Ivins, Utah 84738.

BLM	RECEIVED
Date	B.L.M. AZ STATE OFFICE
Stamp	2012 FEB 29 A 9: 24
	PHOENIX, AZ

The general course of this claim is West to East and is situated in Pinal County, Arizona.

This claim is 2,640 feet length and 2,640 feet in width. This claim runs from the location monument on which location notice is posted approximately 2,640 feet in a easterly direction to the east end line and 0 feet in east direction to the west end line.

This claim is marked by four monuments, one (2'X2'X 4' post) at each corner of the claim.

The location monument on which this notice is posted is situated within Section 25, Township 7 South, Range 12 East, Gila Salt River Base and Meridian, Arizona. This claim encompasses portions of the following legal subdivision(s) if located by legal subdivision or the following quarter section(s), Northeast 1/4, North 1/2, Section 25, Township 7 South, Range 12 East, Gila Salt River Base and Meridian Arizona.

The locality of this claim with reference to some natural object or permanent monument and additional information (if any) concerning its locality is as follows: None

DATED AND POSTED on the ground this first day of February 23, 2012.

**Locator (s) /Owners**

Larry R. Christensen	567 south 170 west, Ivins, Utah 84738
Sue Christensen	567 south 170 west, Ivins, Utah 84738
Nicholas Mckinlay	3623 south Price Hills Dr, St. George, Utah 84790
Amy Mckinlay	3623 south Price Hills Dr, St. George, Utah 84790
Afton Christensen	2441 Cinnabar Lane, Salt Lake City, Utah 84121
Kim Christensen	2441 Cinnabar Lane, Salt Lake City, Utah 84121
Gayle Mckinlay	4614 west Polo Creek Court, Fresno, California 93722
Robert Mckinlay	4614 west Polo Creek Court, Fresno, California 93722



By Ron Parker  
Agent for Owners

AMC414081

**LOCATION NOTICE FOR PLACER MINING CLAIM**

NOTICE IS HEREBY GIVEN that the Redduck # 4 placer mining claim has been located by Larry R. Christensen who's current mailing address is 567 South 170 West Ivins, Utah 84738.

BLM	
Date	2012 FEB 29 A 9:24
Stamp	PHOENIX, AZ
	RECEIVED B.L.M. AZ STATE OFFICE

The general course of this claim is West to East and is situated in Pinal County, Arizona

This claim is 2,640 feet length and 2,640 feet in width. This claim runs from the location monument on which location notice is posted approximately 2,640 feet in a westerly direction to the west end line and 0 feet in west direction to the east end line.

This claim is marked by four monuments, one (2'X2'X 4' post) at each corner of the claim.

The location monument on which this notice is posted is situated within Section 25, Township 7 South, Range 12 East, Gila Salt River Base and Meridian, Arizona. This claim encompasses portions of the following legal subdivision(s) if located by legal subdivision or the following quarter section(s), Northwest 1/4, North 1/2, Section 25, Township 7 South, Range 12 East, Gila Salt River Base and Meridian Arizona.

The locality of this claim with reference to some natural object or permanent monument and additional information (if any) concerning its locality is as follows: None

DATED AND POSTED on the ground this first day of February 23, 2012.

**Locator (s) /Owners**

Larry R. Christensen	567 south 170 west, Ivins, Utah 84738
Sue Christensen	567 south 170 west, Ivins, Utah 84738
Nicholas Mckinlay	3623 south Price Hills Dr, St. George, Utah 84790
Amy Mckinlay	3623 south Price Hills Dr, St. George, Utah 84790
Afton Christensen	2441 Cinnabar Lane, Salt Lake City, Utah 84121
Kim Christensen	2441 Cinnabar Lane, Salt Lake City, Utah 84121
Gayle Mckinlay	4614 west Polo Creek Court, Fresno, California 93722
Robert Mckinlay	4614 west Polo Creek Court, Fresno, California



By Ron Parker  
Agent for Owners

ANCH 14082

Input Parameters for Geographic Report with Land

System Id = CR

Admin State = AZ

Geo State =

Casetype Begins With

Case Disp Txt = AUTHORIZED, CANCELLED, EXPIRED, PENDING, REJECTED, RELINQUISHED, VOID, WITHDRAWN

Mer Twp Rng = 14 0070S 0120E

Section = 025, 999

Mtrs =

Commodity =

Commodity Txt =

Pending Org =

Pend Org Decode =

Total Rows Returned: 1

RUN TIME: 09:09 AM

UNITED STATES DEPARTMENT OF INTERIOR  
BUREAU OF LAND MANAGEMENT  
GEOGRAPHIC REPORT WITH LAND  
Sorted by Meridian Township Range

RUN DATE: 02/29/2012  
Page 1 of 1

Serial Number: AZA 035368  
Total Case Acres: 28,000.000

<u>Casetype</u>	<u>Case Disp</u>				<u>Sect</u>	<u>Sur Typ</u>	<u>Sur Num</u>	<u>Suff</u>	<u>Subdivision</u>	<u>Act Pend</u>
179201	PENDING	14	0070S	0120E	025	ALIQ			ALL;	

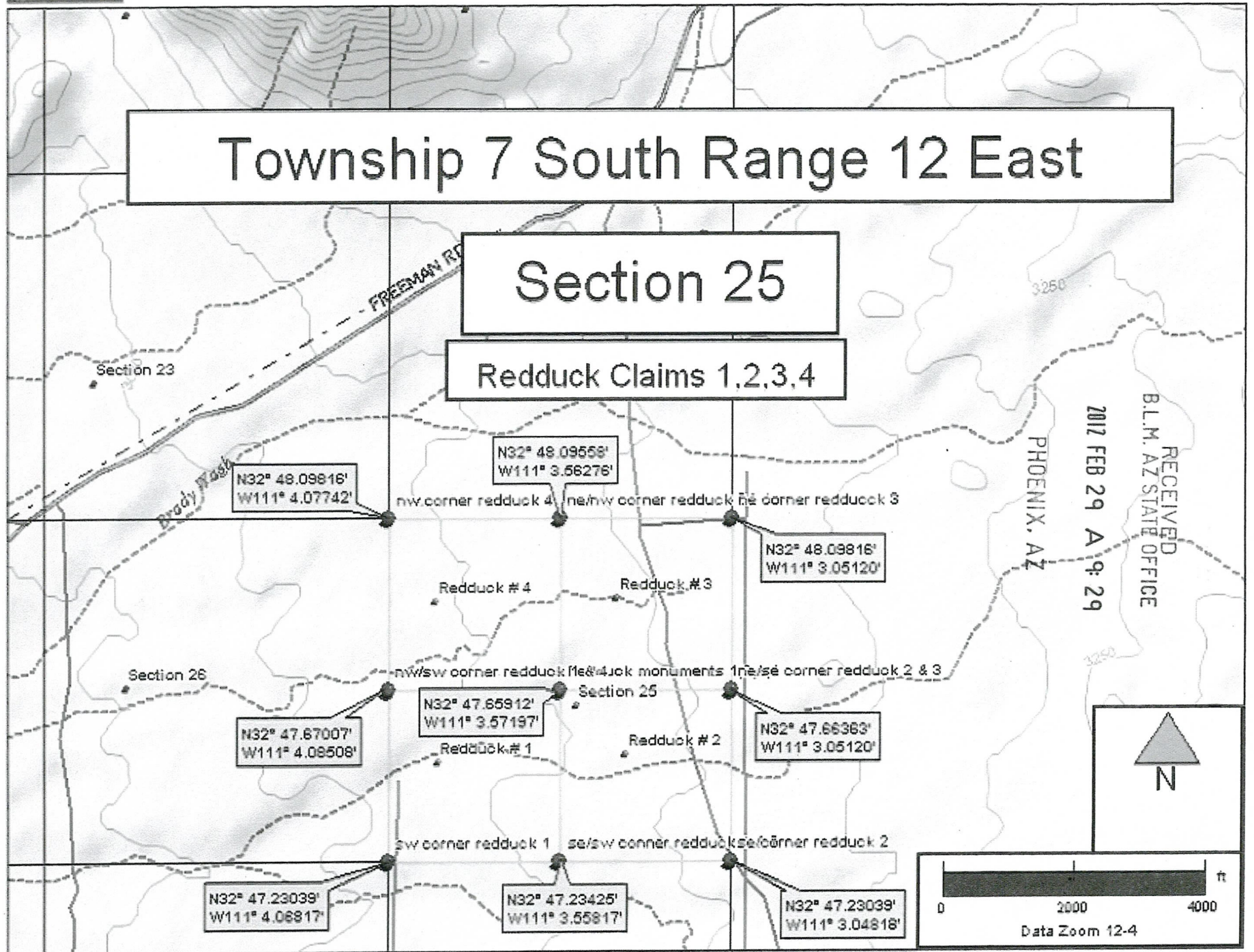




# Township 7 South Range 12 East

## Section 25

### Redduck Claims 1,2,3,4



Data use subject to license.

© DeLorme. XMap® 5.0 Professional.

www.delorme.com

AMC414082